

Forest Order No.05-04-51-20-16
Inyo National Forest
Castle Fire Trail and Area Closure

Pursuant to 16 U.S.C. 551 and 36 C.F.R. 261.50(a) and (b), and to provide for public safety, the following acts are prohibited within the Inyo National Forest. This Order is effective from August 29, 2020, until the Castle Fire is declared out.

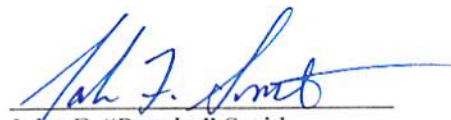
1. Going into or being upon National Forest System lands with the Castle Fire Closure Area, as described in Exhibit A and shown on Exhibit B. 36 C.F.R. 261.52(e).
2. Being on any National Forest System trail within the Castle Fire Closure Area, as shown on Exhibit B. 36 C.F.R. 261.55(a).

Pursuant to 36 C.F.R. 261.50(e), the following persons are exempt from this Order:

1. Any Federal, State, or local officer, or member of an organized rescue or fire fighting force in the performance of an official duty.
2. Persons with a Forest Permit for Use of Roads, Trails, or Areas Restricted by Regulation or Order, Form FS-7700-48, specifically exempting them from the effect of this Order.
3. Owners or lessees of land within the Castle Fire Closure Area to the extent necessary to access their land.
4. Residents within the Castle Fire Closure Area to the extent necessary to access their residences.

A violation of these prohibitions is punishable by a fine of not more than \$5,000 for an individual or \$10,000 for an organization, or imprisonment for not more than six months, or both. 16 U.S.C. 551 and 18 U.S.C. 3559, 3571, and 3581.

Executed in Bishop, California on August 28, 2020.








John F. "Pancho" Smith
Acting Forest Supervisor

**Forest Order No.05-04-51-20-16
Inyo National Forest
Castle Fire Trail and Area Closure
Exhibit A**

The boundary of the Castle Fire Closure Area starts at the junction of the S. Fork of the Kern River and the Golden Trout Wilderness (36.26446,-118.19885), then continues north/northwest along the South Fork of the Kern River to its intersection with the trail junctions of Forest Trail Nos. 35E04 and 34E07 (36.36855, -118.28734), then continues north along Golden Trout Creek approximately 3 miles to its intersection with Forest Trail Nos. 34E08 and 34E07 (36.40837, -118.28342), then continues north along Forest Trail No. 34E07 approximately 5 miles to its intersection with Siberian Pass (36.46940, -118.27212), then continues southwest along the Inyo/Sequoia National Forest Golden Trout Wilderness Area boundary line to its intersection with the Kern River (36.34206, -118.40509), then continues south/southeast along the Kern River to its intersection with Ninemile Creek (36.22105, -118.3533), then continues east along the Inyo/Sequoia National Forest boundary line to its intersection with Manzanita Knob (36.20866, -118.30815), then continues south following the ridge top to the intersection with the Inyo NF Golden Trout Wilderness Area boundary (36.19424, -118.30960), then continues east/northeast along the Whitney/Kern River Golden Trout Wilderness Area boundary back to the starting point (36.26446,-118.19885).

Inyo National Forest Order No. 05-04-51-20-16 Exhibit B

-  Castle Fire Area Closure
-  INF Closed Trail
-  INF Open Trail
-  INF Road
-  Inyo National Forest Wilderness
-  Inyo National Forest Administrative Boundary

