






R. 3 E.

R. 4 E.

R. 5 E.

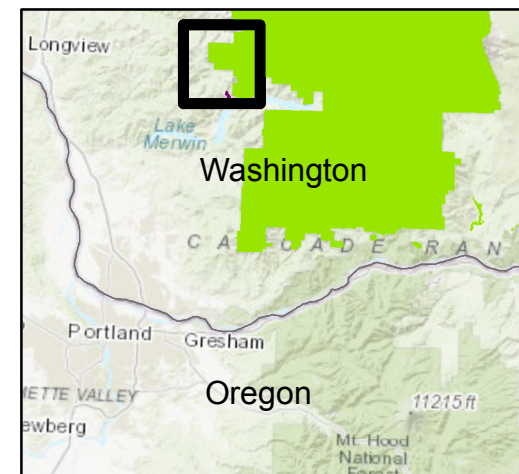
# Kalama Fire Evacuation Map 9-13-2022 7:26 AM

-  Evacuation Level 2
-  Evacuation Level 1
-  Roads Closed
-  USFS Roads
-  WADNR Road #7550



This product is reproduced from information prepared by the USDA, Forest Service or from other suppliers. The Forest Service cannot assure the reliability or suitability of this information for a particular purpose. The data and product accuracy may vary due to compilation from various sources, including modeling and interpretation, and may not meet National Map Accuracy Standards. This information may be updated, corrected or otherwise modified without notification. For more information contact: 360-449-7874

The USDA is an equal opportunity provider and employer.



7550 Road

Merrill Lake

81 Road

0 0.5 1 2 3 4 Miles



T. 9 N.

T. 8 N.

T. 7 N.

R. 3 E.

R. 4 E.

R. 5 E.