



# RESTON & HERNDON

**Your guide to Fairfax Connector's new  
bus network in Reston and Herndon.**

**- Bus Service Launches with Silver Line -**

This page left intentionally blank

# Table of Contents

## Fast Facts

Existing Service vs Preferred Plan .....	5
Eliminated Routes & Alternatives .....	6
Eliminated Bus Stops & Alternatives .....	8

## Route Profiles

<b>Route 507:</b> Sunset Hills – Sunrise Valley .....	14
<b>Route 552:</b> Innovation Center – Wiehle-Reston East .....	16
<b>Route 553:</b> Kingstream – Herndon – Fox Mill .....	18
<b>Route 557:</b> Reston South – Soapstone .....	20
<b>Route 558:</b> Center Harbor – Wiehle – Reston Town Center .....	22
<b>Route 574:</b> Reston – Tysons .....	24
<b>Route 599:</b> Reston North – Pentagon Express .....	26
<b>Route 605:</b> Reston – Fair Oaks .....	28
<b>Route 615:</b> Fair Oaks – Greenbriar .....	30
<b>Route 901:</b> Herndon Metro – Centreville .....	32
<b>Route 921:</b> Herndon Circulator .....	34
<b>Route 924:</b> NOVA-Loudoun – Herndon – Franklin Farm .....	36
<b>Route 937:</b> Coppermine – Elden – Herndon Metro .....	38
<b>Route 950:</b> Reston Town Center – Herndon Metro .....	40
<b>Route 951:</b> Wiehle-Reston East – Innovation Center .....	42
<b>Route 952:</b> Sunset Hills – Dulles Airport .....	44
<b>Route 954:</b> Sterling Plaza – Herndon Metro .....	46
<b>Route 983:</b> Dulles Airport – Udvar-Hazy Center .....	48
<b>RIBS 1:</b> Lake Anne – Hunters Woods .....	50
<b>RIBS 2:</b> Reston – South Lakes Drive – Herndon Metro .....	52
<b>RIBS 3:</b> Lake Anne – Hunters Woods .....	54
<b>RIBS 4:</b> Reston Town Center – North Point .....	56
<b>RIBS 5:</b> Herndon – Reston Town Center .....	58

## Bus Bays

Herndon .....	60
Innovation Center .....	61
Reston Town Center .....	62
Wiehle-Reston East .....	63

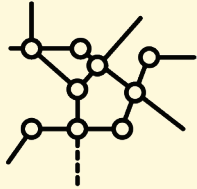
## Park & Ride

Centreville .....	64
Centreville United Methodist Church .....	65
Fairfax County Government Center .....	66
Greenbriar Park .....	67
Poplar Tree Park .....	68
Reston South .....	69
Reston Transit Station .....	70
St. Paul Chung Catholic Church .....	71
Sully Station .....	72

This page left intentionally blank

# Existing Service vs. Preferred Plan

## TRAVEL TIME BETWEEN KEY ORIGINS AND DESTINATIONS



	EXISTING SERVICE	NEW SERVICE	PERCENT CHANGE
<b>Average Travel Time</b>	57.3 Minutes	49.4 Minutes	<b>-14%</b>

## POPULATION AND HOUSEHOLDS SERVED WITHIN A QUARTER-MILE OF SYSTEM



	EXISTING SERVICE	NEW SERVICE	PERCENT CHANGE
<b>Population</b>	157,400	189,600	<b>+20%</b>
<b>Minority Population</b>	79,000	98,200	<b>+24%</b>
<b>Households</b>	59,300	70,100	<b>+18%</b>
<b>Low-Income Households</b> <i>(At or Below \$50,000)</i>	9,100	11,200	<b>+23%</b>

## POPULATION AND JOBS SERVED WITHIN A QUARTER-MILE OF PEAK SERVICE



	EXISTING SERVICE		NEW SERVICE		PERCENT CHANGE	
	Population	Jobs	Population	Jobs	Population	Jobs
<b>0-20 Minutes</b>	71,900	65,700	114,100	96,700	<b>+59%</b>	<b>+47%</b>
<b>21-30 Minutes</b>	71,600	80,000	113,800	124,300	<b>+59%</b>	<b>+56%</b>
<b>31+ Minutes</b>	126,000	139,000	54,300	74,800	<b>-57%</b>	<b>-46%</b>

# Eliminated Routes & Alternatives

As part of the plan to improve frequency, span of service, and coverage throughout the Reston-Herndon service area, twelve (12) routes are being eliminated and their service hours are being reallocated across the new bus network. The table below lists the routes that have been eliminated, segments of those routes that are now covered by other routes, and the route numbers of the new service.

<b>Eliminated Route</b>	<b>Segments of eliminated route covered by new route(s)</b>	<b>New Route(s)</b>
<b>505</b>	Sunset Hills Rd between Reston Town Center Transit Station and Wiehle-Reston East Metro Station	<b>952, RIBS 2</b>
<b>551</b>	All eliminated 551 service along South Lakes Dr and Glade Dr from Wiehle-Reston East Metro Station to Herndon Metro Station	<b>RIBS 2</b>
<b>554</b>	Wiehle Ave to Reston Pkwy to Center Harbor Rd to Wiehle Ave	<b>558</b>
	Wiehle Ave between North Shore Dr and Wiehle-Reston East Metro Station	<b>552, 558, RIBS 1, RIBS 3</b>
<b>556</b>	Lake Newport Rd, Walnut Branch Rd, Bennington Woods Rd, Fountain Dr	<b>RIBS 4</b>
<b>559</b>	Lawyers Rd, Soapstone Rd	<b>557</b>
	Twin Branches Rd, Glade Dr	<b>951</b>
<b>585</b>	Reston Pkwy/Lawyers Rd/West Ox Rd between Franklin Farm Rd and Sunrise Valley Dr	<b>605</b>
	Franklin Farm Rd between Centreville Rd and Fairfax County Pkwy	<b>924</b>
<b>926</b>	Herndon Pkwy between Dranesville Rd and Sterling Rd	<b>552</b>
	Dranesville Rd between Town Center at Sterling and Kingstream Dr	<b>924</b>
	Dranesville Rd from Kingstream Dr to Herndon Pkwy	<b>553, 924</b>
	Elden St between Monroe St and Ferndale Ave	<b>921</b>
	Elden St between Ferndale Ave and Alabama Dr	<b>921, 937</b>
	Elden St between Alabama Dr and Worldgate Dr	<b>921, 937, 950</b>
	Sunrise Valley Dr between Monroe St and Reston Pkwy	<b>951</b>
	Worldgate Dr	<b>921, 952</b>
<b>927</b>	Coppermine Rd between McNair Farms Dr and Centreville Rd	<b>901</b>
	Coppermine Rd between McNair Farms Rd and River Birch Rd	<b>951</b>
	Dulles Technology Dr between northern end of River Birch Rd and Sunrise Valley Dr	<b>937, 951</b>
	Frying Pan Rd between Monroe St and Coppermine Rd	<b>901</b>
	Frying Pan Rd between Monroe St and Thomas Jefferson Dr	<b>951</b>

<b>Eliminated Route</b>	<b>Segments of eliminated route covered by new route(s)</b>	<b>New Route(s)</b>
<b>927</b> <i>(continued)</i>	McNair Farms Dr between Thomas Jefferson Dr and Coppermine Rd	<b>901, 951</b>
	Sunrise Valley Dr between Monroe St and Herndon Station	<b>553, 901, 924, 937, 950, 951, 954</b>
	Sunrise Valley Dr between Centreville Rd and Monroe St	<b>950</b>
	Sunrise Valley Dr between Centreville Rd and eastern end of Dulles Technology Dr	<b>937</b>
	Sunrise Valley Dr between western end of Dulles Technology Dr and southern end of River Birch Rd	<b>937</b>
	Sunrise Valley Dr between the western end of Dulles Technology Dr and Sayward Blvd	<b>951</b>
	Sunrise Valley Dr between Centreville Rd and Sayward Blvd	<b>983</b>
	Thomas Jefferson Dr between Coppermine Rd and McNair Farms Dr	<b>901</b>
	Thomas Jefferson Dr between Frying Pan Rd and McNair Farms Dr	<b>951</b>
<b>929</b>	Centreville Rd between Coppermine Rd and Kinross Cir)	<b>901</b>
	EDS Dr between McLearn Rd and Air and Space Museum Pkwy	<b>983</b>
	Frying Pan Rd between Monroe St and Coppermine Rd	<b>901, 951</b>
	Kinross Cir between Centreville Rd and Stone Heather Dr	<b>924</b>
	McLearn Rd between Towerview Rd and western end of EDS Dr	<b>983</b>
	Sunrise Valley Dr between Monroe St and Herndon Station	<b>553, 901, 924, 937, 950, 951, 954</b>
	Sunrise Valley Dr/Park Center Rd between Frying Pan Rd and Towerview Rd	<b>983</b>
	Towerview Rd between Park Center Rd and McLearn Rd	<b>983</b>
<b>980</b>	N/A	<b>N/A</b>
<b>981</b>	Sunset Hills Rd between and Wiehle-Reston East Metro Station and Reston Town Center Transit Station	<b>952, RIBS 2</b>
	Sunset Hills Rd between Reston Town Center Transit Station and Fairfax County Pkwy	<b>952, RIBS 5</b>
<b>985</b>	Air and Space Museum Pkwy between Sully Rd/Rt 28 and Wall Rd	<b>983</b>
	Sunrise Valley Dr between western end of Dulles Technology Dr and southern end of River Birch Rd	<b>937</b>

# Eliminated Bus Stops & Alternatives

As part of the plan to improve frequency and average travel time throughout the Reston-Herndon service area, fifty-nine (59) bus stops are being eliminated to reduce redundancy. The table below lists the stops that have been eliminated, distance and locations of nearby stops, and the route numbers of the new service at those nearby stop locations.

Eliminated Stop ID	Eliminated Stop Location	Current Route(s)	Distance to Nearby Stop (in miles)	Nearby Stop ID	Nearby Stop Location	New route(s)
1310	Baron Cameron Ave & Lake Fairfax Dr	<b>552, 558, 574</b>	0.06	6395	Lake Fairfax Dr & Hunt Club Rd	<b>574</b>
1631	Colts Neck Rd & Insha Ct	<b>553</b>	0.24	2169	Glade Dr & Reston Pkwy	<b>951, RIBS 2, RIBS 3</b>
1632	Colts Neck Rd & Jackstay Terr	<b>553</b>	0.44	3243	Reston Pkwy & Oslo Rd	<b>553, 605</b>
1633	Colts Neck Rd & Quorn Ln	<b>553</b>	0.19	3243	Reston Pkwy & Oslo Rd	<b>553, 605</b>
1635	Colts Neck Rd & Steeplechase Dr	<b>553</b>	0.33	2169	Glade Dr & Reston Pkwy	<b>951, RIBS 2, RIBS 3</b>
1636	Colts Neck Rd & Stirrup Rd	<b>553</b>	0.42	3243	Reston Pkwy & Oslo Rd	<b>553, 605</b>
1781	Dulles Technology Dr & River Birch Rd	<b>927</b>	0.13	1782	13600 Dulles Technology Dr	<b>937, 951</b>
1784	Dulles Technology Dr & Sunrise Valley Dr	<b>927</b>	0.2	1602	Sunrise Valley Dr & Dulles Tech Dr	<b>937, 983</b>
1786	Dulles Technology Dr & Sunrise Valley Dr	<b>927</b>	0.17	6378	Sunrise Valley & Field Point Rd	<b>937, 983</b>
1822	Elden St & Center St	<b>926</b>	0.03	1591	Center St & Locust St	<b>937, 950</b>
			0.28	1842	Elden St & Monroe St	<b>921, 950, RIBS 5</b>
1845	390 Elden St (near Mayuri Indian Restaurant)	<b>RIBS 5</b>	0.19	1844	Elden St & Post Dr	<b>921, 950, RIBS 5</b>
1846	Herndon Centre (near Lotte Plaza Market)	<b>RIBS 5</b>	0.19	1844	Elden St & Post Dr	<b>921, 950, RIBS 5</b>
1869	Franklin Farm Rd & Fairfax County Pkwy	<b>585</b>	0.19	1872	Franklin Farm Rd & Hidden Meadow Ct	<b>924</b>
1870	Franklin Farm Rd & Fairfax County Pkwy	<b>585</b>	0.07	6367	Franklin Farm Rd & Fairfax County Pkwy	<b>924</b>



<b>Eliminated Stop ID</b>	<b>Eliminated Stop Location</b>	<b>Current Route(s)</b>	<b>Distance to Nearby Stop (in miles)</b>	<b>Nearby Stop ID</b>	<b>Nearby Stop Location</b>	<b>New route(s)</b>
1873	Franklin Farm Rd & Nestlewood Dr	<b>585</b>	0.37	6367	Franklin Farm Rd & Fairfax County Pkwy	<b>924</b>
1874	Franklin Farm Rd & Nestlewood Dr	<b>585</b>	0.45	1872	Franklin Farm Rd & Hidden Meadow Ct	<b>924</b>
1877	Franklin Farm Rd & Pond Crest Ln	<b>585</b>	0.31	5829	West Ox Rd & Franklin Farm Rd	<b>605</b>
			0.38	7261	West Ox Rd & Franklin Farm Rd	<b>605</b>
1878	Franklin Farm Rd & Pond Crest Ln	<b>585</b>	0.32	5829	West Ox Rd & Franklin Farm Rd	<b>605</b>
			0.38	7261	West Ox Rd & Franklin Farm Rd	<b>605</b>
1885	Franklin Farm Rd & Tuckaway Dr	<b>585</b>	0.52	6367	Franklin Farm Rd & Fairfax County Pkwy	<b>924</b>
1886	Franklin Farm Rd & Tuckaway Dr	<b>585</b>	0.61	1872	Franklin Farm Rd & Hidden Meadow Ct	<b>924</b>
1887	Franklin Farm Rd & Willow Glen Dr	<b>585</b>	0.69	5829	West Ox Rd & Franklin Farm Rd	<b>605</b>
			0.75	7261	West Ox Rd & Franklin Farm Rd	<b>605</b>
1888	Franklin Farm Rd & Willow Glen Dr	<b>585</b>	0.68	5829	West Ox Rd & Franklin Farm Rd	<b>605</b>
			0.74	7261	West Ox Rd & Franklin Farm Rd	<b>605</b>
1889	Franklin Farm Rd & Dower House Dr	<b>585</b>	0.21	5829	West Ox Rd & Franklin Farm Rd	<b>605</b>
			0.27	7261	West Ox Rd & Franklin Farm Rd	<b>605</b>
1890	Franklin Farm Rd & West Ox Rd	<b>585</b>	0.1	5829	West Ox Rd & Franklin Farm Rd	<b>605</b>
			0.16	7261	West Ox Rd & Franklin Farm Rd	<b>605</b>
2444	Metro Center Dr at Kaiser-Permanente	<b>RIBS 2</b>	0.26	6479, 6480, 6481, 6483, 6484, 6485, 6486	Wiehle-Reston East Metro Station (North Side)	<b>507, 552, 558, 951, 952, RIBS 1, RIBS 2, RIBS 3</b>
2494	Kinross Dr & Centreville Rd	<b>929</b>	0.09	1590	Centreville Rd & Highland Mews Ct	<b>901</b>

<b>Eliminated Stop ID</b>	<b>Eliminated Stop Location</b>	<b>Current Route(s)</b>	<b>Distance to Nearby Stop (in miles)</b>	<b>Nearby Stop ID</b>	<b>Nearby Stop Location</b>	<b>New route(s)</b>
2497	Kinross Dr & Glen Taylor Ln	<b>929</b>	0.26	2513	Kinross Cir & Stone Heather Dr	<b>924</b>
2504	Kinross Dr & Kirkwell Pl	<b>929</b>	0.35	1590	Centreville Rd & Highland Mews Ct	<b>901</b>
2509	Kinross Dr & Ramesses Ct	<b>929</b>	0.22	1590	Centreville Rd & Highland Mews Ct	<b>901</b>
2511	Kinross Dr & Scotsmore Way	<b>929</b>	0.17	2513	Kinross Cir & Stone Heather Dr	<b>924</b>
2515	Kinross Dr & Glen Taylor Ln	<b>929</b>	0.42	2513	Kinross Cir & Stone Heather Dr	<b>924</b>
2750	McLearen Rd & EDS Dr	<b>929</b>	0.27	1585	Centreville Rd & Cedar Run Ln	<b>901</b>
			0.33	6659	EDS Dr & Air and Space Museum Pkwy	<b>983</b>
			0.35	1803	EDS Dr & Air and Space Museum Pkwy	<b>983</b>
2809	Monroe St & Pine St	<b>926</b>	0.09	1843	Elden St & Monroe St	<b>950, RIBS 5</b>
			0.11	1842	Elden St & Monroe St	<b>RIBS 5</b>
2810	Monroe St & Pine St	<b>926</b>	0.08	1843	Elden St & Monroe St	<b>950, RIBS 5</b>
			0.09	1842	Elden St & Monroe St	<b>RIBS 5</b>
2843	New Dominion Pkwy & Explorer St	<b>574, 950</b>	0.14	3601	Town Center Pkwy & New Dominion Pkwy	<b>552, 950, RIBS 1</b>
2845	New Dominion Pkwy & Fountain Dr	<b>574, 950</b>	0.05	2844	New Dominion Pkwy & Fountain Dr	<b>RIBS 4</b>
2847	New Dominion Pkwy & Reston Pkwy	<b>574, 950</b>	0.08	3631	Temporary Rd & Old Reston Ave	<b>552, 558, 574, RIBS 1</b>
2983	Old Reston Ave & Stratford Pl	<b>556</b>	0.15	3631	Temporary Rd & Old Reston Ave	<b>552, 558, 574, RIBS 1</b>
2984	Old Reston Ave & W&OD Trail	<b>556</b>	0.2	3327	Sunset Hills Rd & Reston Pkwy	<b>952, RIBS 2</b>
3398	South Lakes Village Center	<b>RIBS 2</b>	0.06	3396	South Lakes Dr & Thoreau Pl	<b>951, RIBS 2</b>
3503	Sunrise Valley Dr & Reston Pkwy	<b>924, 926, 929, 951</b>	0.21	3553	11830 Sunrise Valley Dr	<b>RIBS 1</b>

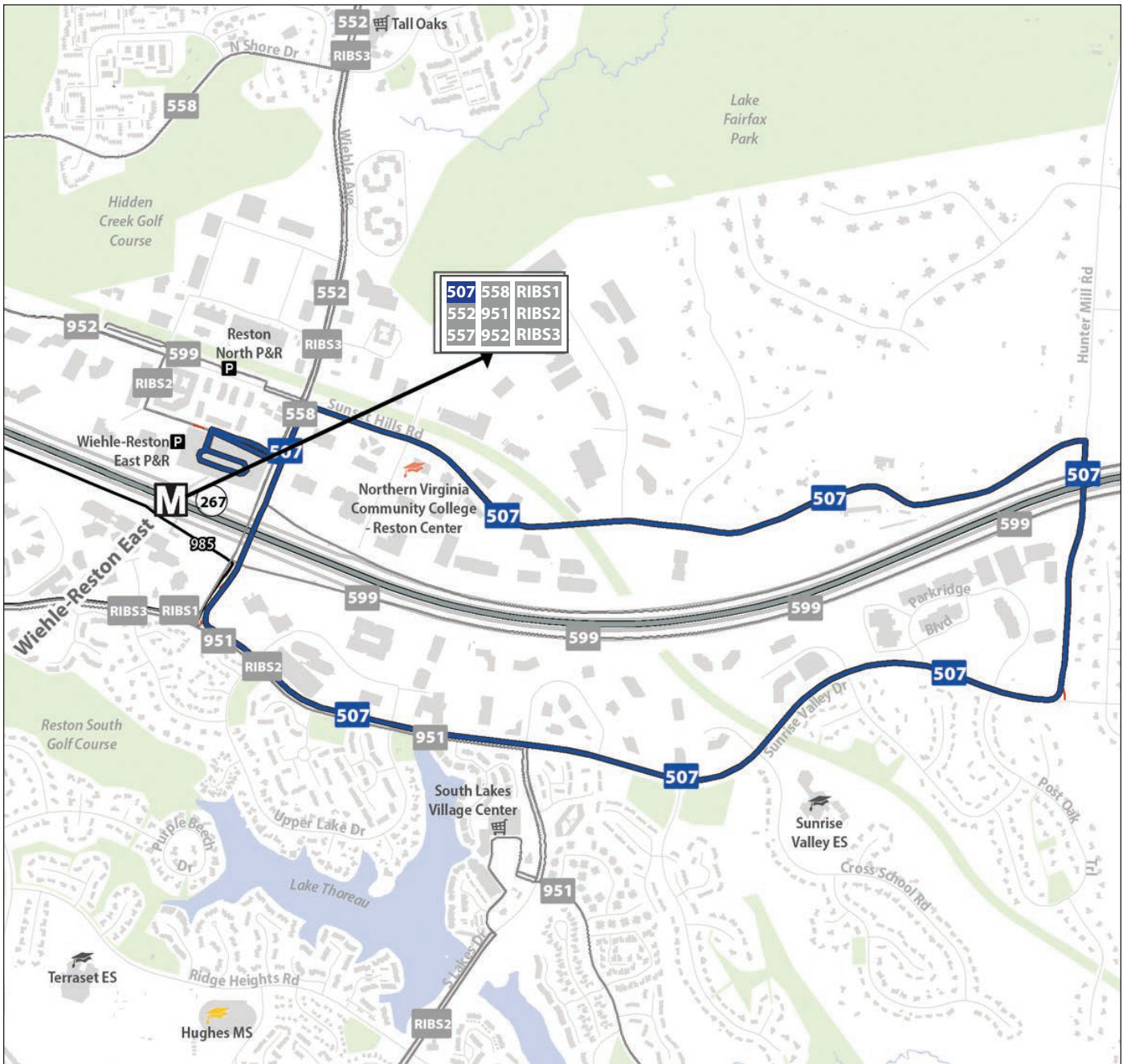
<b>Eliminated Stop ID</b>	<b>Eliminated Stop Location</b>	<b>Current Route(s)</b>	<b>Distance to Nearby Stop (in miles)</b>	<b>Nearby Stop ID</b>	<b>Nearby Stop Location</b>	<b>New route(s)</b>
3554	Sunrise Valley Dr & Colts Neck Rd	<b>RIBS1</b>	0.12	3553	11830 Sunrise Valley Dr	<b>RIBS 1</b>
3884	Metro Center Dr & Reston Station Blvd	<b>RIBS 2</b>	0.21	6479, 6480, 6481, 6483, 6484, 6485, 6486	Wiehle-Reston East Metro Station (North Side)	<b>507, 552, 558, 951, 952, RIBS 1, RIBS 2, RIBS 3</b>
4057	River Birch Rd & Sutters Mill Dr	<b>927</b>	0.21	3548	Sunrise Valley Dr & River Birch Rd	<b>983</b>
			0.16	7260	Coppermine Rd & River Birch Rd	<b>937, 951</b>
4058	River Birch Rd & McNair Farms Dr	<b>927</b>	0.22	1583	Centreville Rd & Coppermine Rd	<b>901</b>
			0.07	7260	Coppermine Rd & River Birch Rd	<b>937, 951</b>
4060	River Birch Rd & Sutters Mill Dr	<b>927</b>	0.16	3548	Sunrise Valley Dr & River Birch Rd	<b>983</b>
			0.19	7260	Coppermine Rd & River Birch Rd	<b>937, 951</b>
5879	River Birch Rd & Legacy Dr	<b>927</b>	0.1	3548	Sunrise Valley Dr & River Birch Rd	<b>983</b>
			0.25	7260	Coppermine Rd & River Birch Rd	<b>937, 951</b>
5880	River Birch Rd & Legacy Dr	<b>927</b>	0.11	3548	Sunrise Valley Dr & River Birch Rd	<b>983</b>
			0.26	7260	Coppermine Rd & River Birch Rd	<b>937, 951</b>
6015	Post Dr & Elden St	<b>RIBS 5</b>	0.07	6350	Elden St & Post Dr	<b>950, RIBS 5</b>
6018	Grove St & Post Dr	<b>RIBS 5</b>	0.19	6402	Post Dr & Elden St	<b>921</b>
6019	Grove St & Post Dr	<b>RIBS 5</b>	0.24	6402	Post Dr & Elden St	<b>921</b>
6172	Wall Rd & Centreville Rd	<b>985</b>	0.18	2499	Kinross Cir & Kilbrennan Ct	<b>924</b>
6300	Franklin Farm Rd & Wrenn House Ln	<b>585</b>	0.18	6367	Franklin Farm Rd & Fairfax County Pkwy	<b>924</b>
6355	Dulles Technology Dr & River Birch Rd	<b>927</b>	0.03	1780	Dulles Technology Dr & River Birch Rd	<b>937, 951</b>

<b>Eliminated Stop ID</b>	<b>Eliminated Stop Location</b>	<b>Current Route(s)</b>	<b>Distance to Nearby Stop (in miles)</b>	<b>Nearby Stop ID</b>	<b>Nearby Stop Location</b>	<b>New route(s)</b>
6535	McLearen Rd & Education Dr	<b>929</b>	0.28	2754	McLearen Rd & Towerview Rd	<b>983</b>
			0.21	6657	EDS Dr & McLearen Rd	<b>983</b>
7154	Old Reston Ave & Stratford Pl	<b>556</b>	0.14	3631	Temporary Rd & Old Reston Ave	<b>552, 558, 574, RIBS 1</b>
6162	Wiehle Metro South Bay Q	<b>553, 557</b>	0.2	6479, 6480, 6481, 6483, 6484, 6485, 6486	Wiehle-Reston East Metro Station (North Side)	<b>507, 552, 558, 951, 952, RIBS 1, RIBS 2, RIBS 3</b>
6497	Wiehle Metro South Bay R	<b>585, 985</b>	0.21	6479, 6480, 6481, 6483, 6484, 6485, 6486	Wiehle-Reston East Metro Station (North Side)	<b>507, 552, 558, 951, 952, RIBS 1, RIBS 2, RIBS 3</b>
6498	Wiehle Metro South Bay S	<b>924, 926, 929</b>	0.22	6479, 6480, 6481, 6483, 6484, 6485, 6486	Wiehle-Reston East Metro Station (North Side)	<b>507, 552, 558, 951, 952, RIBS 1, RIBS 2, RIBS 3</b>

This page left intentionally blank

# Route 507

## Sunset Hills – Sunrise Valley



507 558 RIBS1  
552 951 RIBS2  
557 952 RIBS3

### Preferred Plan

**507**

### Existing Transit Service

- - - Segment Served by Other Route(s)
- - - Eliminated Segment
- Loudoun County Transit Routes

  Silver Line

### Transit Facilities

- M Metrorail Station
- T Transit Center
- P Park & Ride

### Points of Interest









- H Hospital
- ⚓ Government/Community/Human Services Center
- 🎓 Middle School/High School
- 🎓 College/University



<b>OVERVIEW</b>	<b>CLASS</b>	Feeder
	<b>DIRECTIONS</b>	Loop
	<b>VIA</b>	Sunset Hills Rd, Sunrise Valley Dr
	<b>TRANSFERS AVAILABLE</b>	<b>Connector</b> 552, 557, 558, 951, 952, RIBS 1, RIBS 2, RIBS 3; <b>Metrorail</b> Silver Line
	<b>IMPROVEMENT(S)</b>	Shifted span of service

<b>LEVEL OF SERVICE</b>	<b>ROUTE 507</b>	<b>SERVICE HOURS</b>	<b>WEEKDAY</b>		<b>SATURDAY</b>	<b>SUNDAY</b>
			<b>FREQUENCY</b>	<b>PEAK</b>	25 mins	No Service
	<b>OFF-PEAK</b>	25 mins				

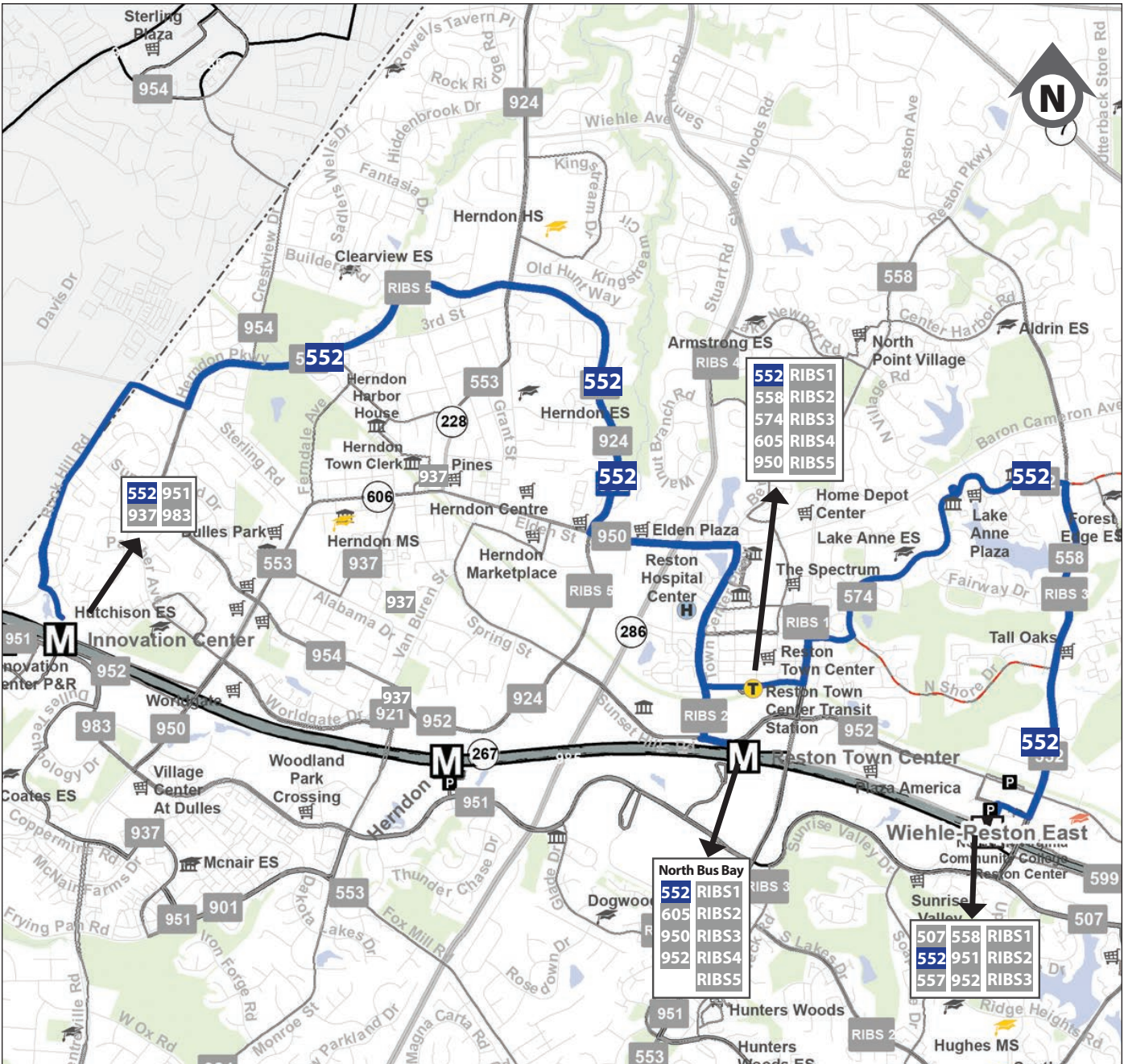
### FACILITIES SERVED WITHIN A QUARTER MILE

 <b>0</b> HIGH/MIDDLE SCHOOLS	 <b>0</b> TRANSIT CENTERS	 <b>1</b> COLLEGES	 <b>2</b> PARK & RIDE LOTS
 <b>1</b> METRORAIL STATIONS	 <b>1</b> ACTIVITY CENTERS	 <b>0</b> HOSPITALS	 <b>0</b> COMMUNITY / HUMAN SERVICES CENTERS

- Route 507 is a current route that serves a number of employment sites in Reston to the east of Wiehle Avenue along Sunset Hills Road and Sunrise Valley Drive.
- Route 507 will continue this area, which is expected to increase with development.

# Route 552

## Innovation Center – Wiehle-Reston East



### Preferred Plan

**552**

### Existing Transit Service

- - - Segment Served by Other Route(s)
- . . . Eliminated Segment
- Loudoun County Transit Routes

— Silver Line

### Transit Facilities

- M** Metrorail Station
- T** Transit Center
- P** Park & Ride

### Points of Interest

- H** Hospital
- ⌚** Government/Community/Human Services Center
- 🎓** Middle School/High School
- 🎓** College/University













<b>OVERVIEW</b>	<b>CLASS</b>	Feeder
	<b>DIRECTIONS</b>	Westbound/Eastbound
	<b>VIA</b>	Lake Anne, Reston Town Center, Herndon Pkwy
	<b>TRANSFERS AVAILABLE</b>	<b>Connector</b> 507, 553, 557, 558, 574, 605, 924, 937, 950, 951, 952, 954, 983, RIBS1, RIBS 2, RIBS 3, RIBS 4, RIBS 5; <b>Metrorail</b> Silver Line
	<b>IMPROVEMENT(S)</b>	Provide new connections

<b>LEVEL OF SERVICE</b>			<b>WEEKDAY</b>		<b>SATURDAY</b>	<b>SUNDAY</b>
			<b>ROUTE 552</b>	<b>SERVICE HOURS</b>		6:00AM – 9:33AM — 4:00PM – 7:33PM
<b>FREQUENCY</b>	<b>PEAK</b>	20 mins		No Service	No Service	
	<b>OFF-PEAK</b>	No Service				

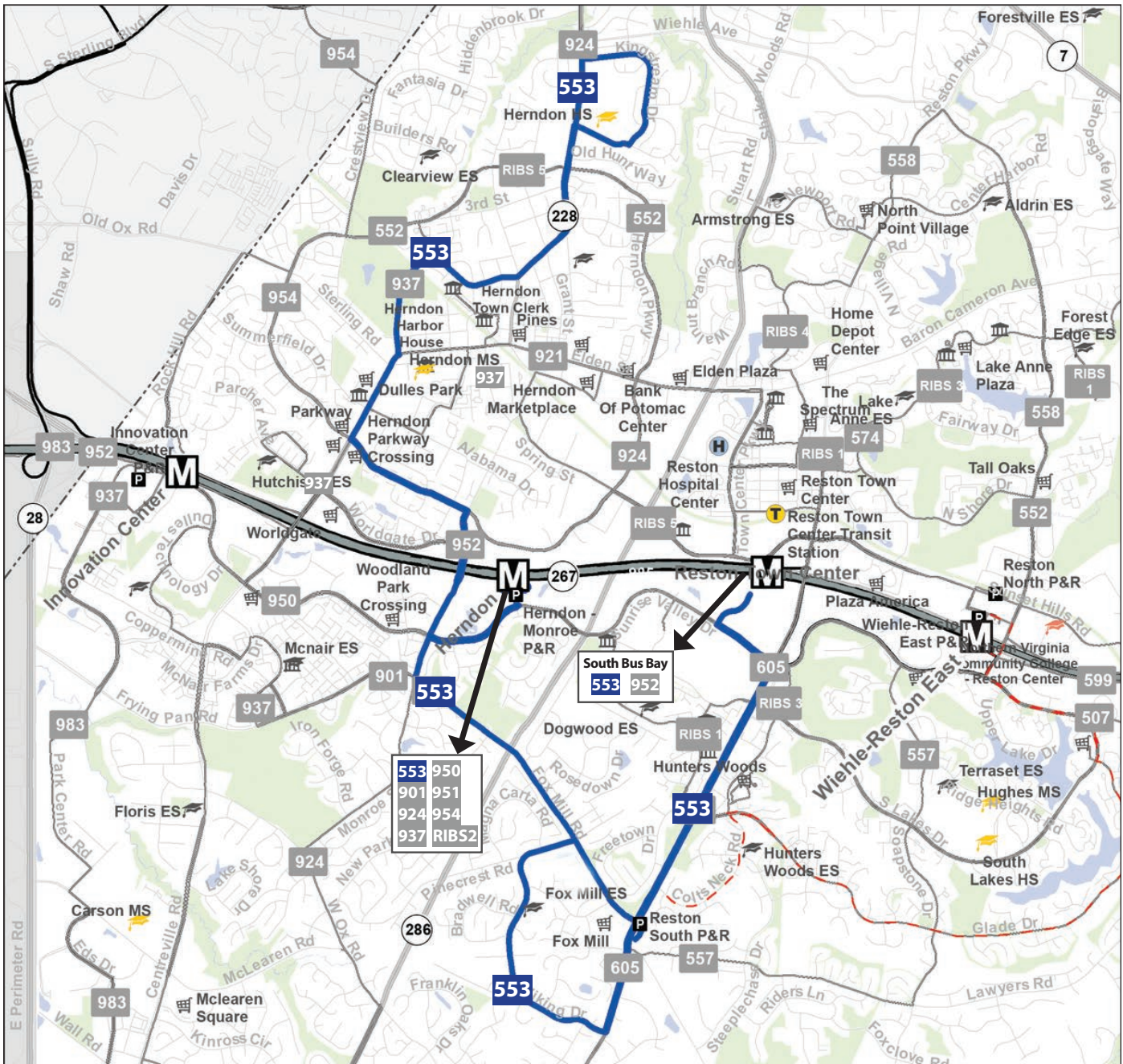
### FACILITIES SERVED WITHIN A QUARTER MILE

 <b>0</b> HIGH/MIDDLE SCHOOLS	 <b>1</b> TRANSIT CENTERS	 <b>0</b> COLLEGES	 <b>2</b> PARK & RIDE LOTS
 <b>3</b> METRO RAIL STATIONS	 <b>4</b> ACTIVITY CENTERS	 <b>1</b> HOSPITALS	 <b>5</b> COMMUNITY / HUMAN SERVICES CENTERS

- Route 552 will serve a number of residential areas in Reston and Herndon and connects to three Metrorail stations.
- Route 552 covers some new areas and provides improved rush hour service compared to existing services.

# Route 553

## Kingstream – Herndon – Fox Mill



### Preferred Plan

**553**

### Existing Transit Service

- - - Segment Served by Other Route(s)
- - - Eliminated Segment
- Loudoun County Transit Routes

— Silver Line

### Transit Facilities

- M** Metrorail Station
- T** Transit Center
- P** Park & Ride

### Points of Interest









- H** Hospital
- ⚓** Government/Community/Human Services Center
- 🎓** Middle School/High School
- 🎓** College/University



<b>OVERVIEW</b>	<b>CLASS</b>	Feeder
	<b>DIRECTIONS</b>	Northbound/Southbound
	<b>VIA</b>	Reston South Park & Ride, Viking Dr, Herndon Metro (South), Herndon Senior Center, Herndon Harbor House, Kingstream Dr
	<b>TRANSFERS AVAILABLE</b>	<b>Connector</b> 552, 557, 605, 901, 921, 924, 937, 950, 951, 952, 954, RIBS 1, RIBS 2, RIBS 3, RIBS 4, RIBS 5; <b>Metrorail</b> Silver Line
	<b>IMPROVEMENT(S)</b>	Provide new connections

<b>LEVEL OF SERVICE</b>	<b>ROUTE 553</b>	<b>SERVICE HOURS</b>	<b>WEEKDAY</b>		<b>SATURDAY</b>	<b>SUNDAY</b>
			<b>FREQUENCY</b>	<b>PEAK</b>	20 mins	No Service
			<b>OFF-PEAK</b>	No Service	No Service	No Service

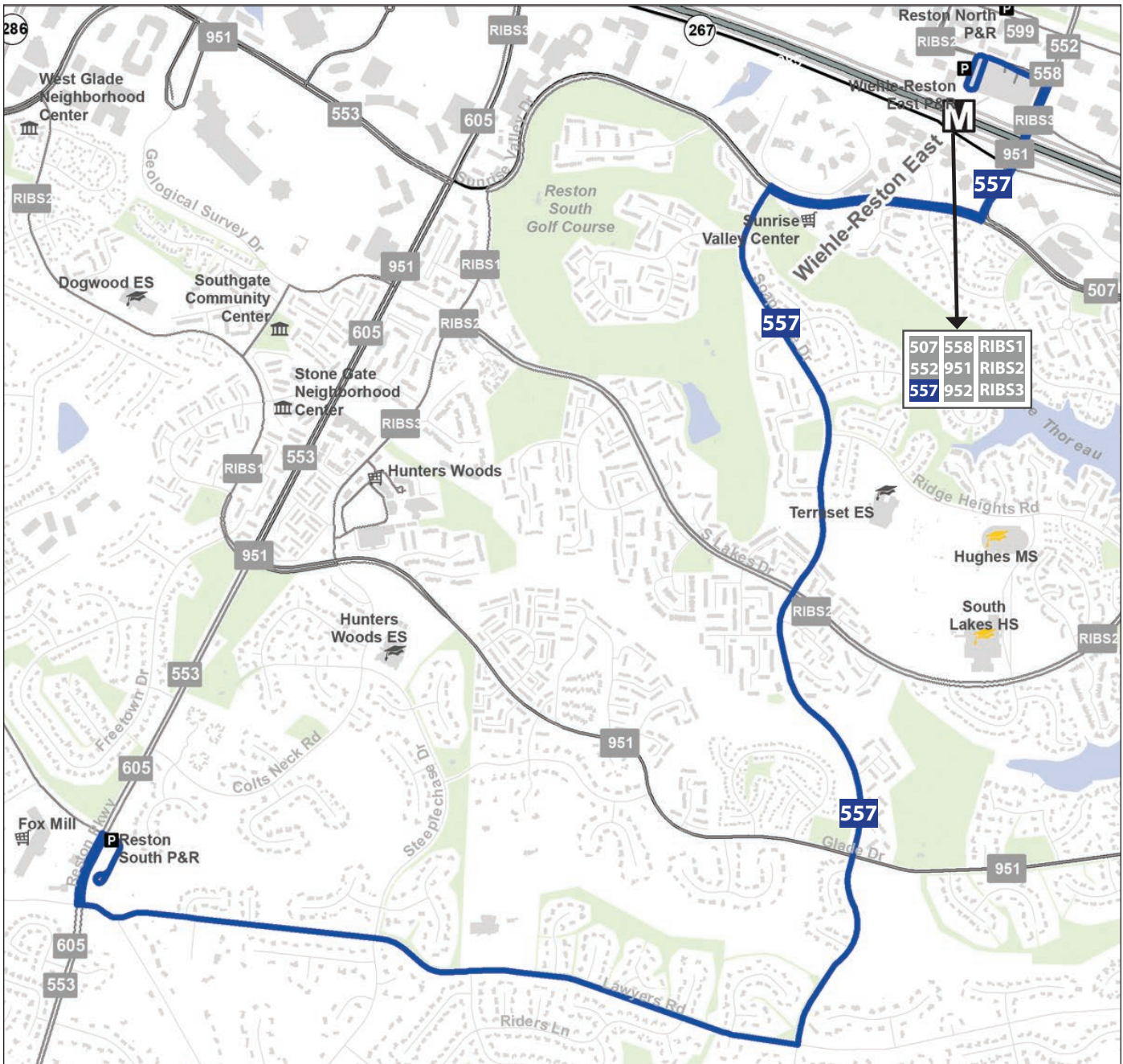
### FACILITIES SERVED WITHIN A QUARTER MILE

 <b>2</b> HIGH/MIDDLE SCHOOLS	 <b>0</b> TRANSIT CENTERS	 <b>0</b> COLLEGES	 <b>2</b> PARK & RIDE LOTS
 <b>2</b> METRORAIL STATIONS	 <b>3</b> ACTIVITY CENTERS	 <b>0</b> HOSPITALS	 <b>5</b> COMMUNITY / HUMAN SERVICES CENTERS

- Route 553 will serve a number of residential areas in Reston and Herndon and connects to two Metrorail stations.
- Route 553 will provide improved frequencies to the areas of north Herndon and south Reston compared to current services

# Route 557

## Reston South – Soapstone



### Preferred Plan

557

### Existing Transit Service

- - - Segment Served by Other Route(s)
- - - Eliminated Segment
- Loudoun County Transit Routes

  Silver Line

### Transit Facilities

- M Metrorail Station
- T Transit Center
- P Park & Ride

### Points of Interest









- H Hospital
- G Government/Community/Human Services Center
- 🎓 Middle School/High School
- 🎓 College/University



<b>OVERVIEW</b>	<b>CLASS</b>	Feeder
	<b>DIRECTIONS</b>	Northbound/Southbound
	<b>VIA</b>	Soapstone Road
	<b>TRANSFERS AVAILABLE</b>	<b>Connector</b> 507, 552, 553, 558, 605, 951, 952, RIBS 1, RIBS 2, RIBS 3; <b>Metrorail</b> Silver Line
	<b>IMPROVEMENT(S)</b>	Maintain rush hour connections

<b>LEVEL OF SERVICE</b>	<b>ROUTE 557</b>	<b>SERVICE HOURS</b>	<b>WEEKDAY</b>		<b>SATURDAY</b>	<b>SUNDAY</b>
			<b>FREQUENCY</b>	<b>PEAK</b>	40 mins	No Service
	<b>OFF-PEAK</b>	No Service				

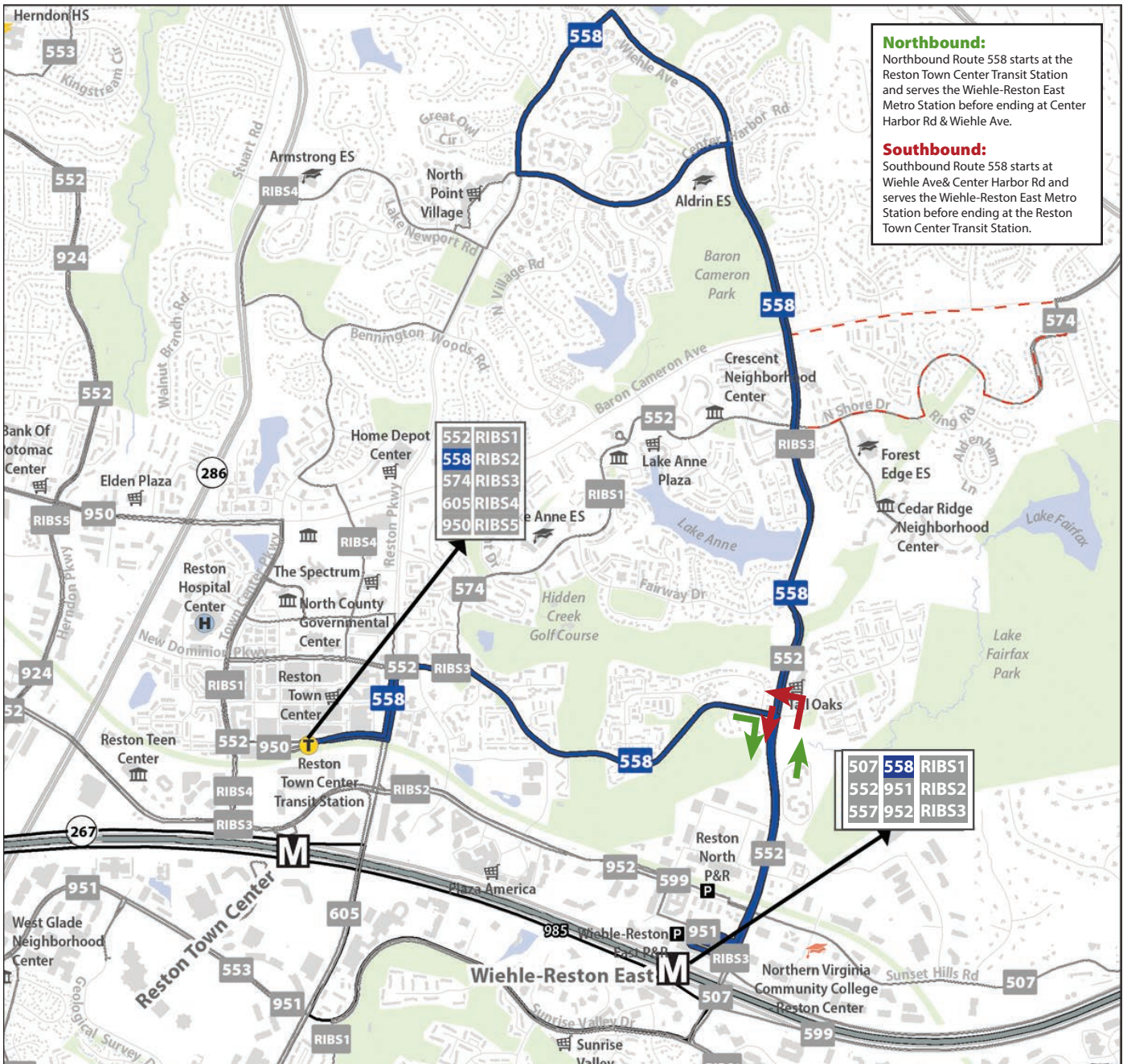
**FACILITIES SERVED WITHIN A QUARTER MILE**

 <b>0</b> HIGH/MIDDLE SCHOOLS	 <b>0</b> TRANSIT CENTERS	 <b>1</b> COLLEGES	 <b>3</b> PARK & RIDE LOTS
 <b>1</b> METRORAIL STATIONS	 <b>1</b> ACTIVITY CENTERS	 <b>0</b> HOSPITALS	 <b>0</b> COMMUNITY / HUMAN SERVICES CENTERS

- Route 557 covers areas of lower demand that would otherwise be unserved. With more frequent routes more residents will be able to access the southern part of Reston and the Metrorail system at rush hour.

# Route 558

## Center Harbor – Wiehle – Reston Town Center



### Preferred Plan

558

### Existing Transit Service

- - - Segment Served by Other Route(s)
- - - Eliminated Segment
- Loudoun County Transit Routes

Silver Line

### Transit Facilities

- M** Metrorail Station
- T** Transit Center
- P** Park & Ride

### Points of Interest









- H** Hospital
- Government/Community/Human Services Center**
- Middle School/High School**
- College/University**



<b>OVERVIEW</b>	<b>CLASS</b>	Local
	<b>DIRECTIONS</b>	Northbound/Southbound
	<b>VIA</b>	Wiehle-Reston East Metro
	<b>TRANSFERS AVAILABLE</b>	<b>Connector</b> 507, 552, 557, 574, 605, 937, 950, 951, 952, RIBS 1, RIBS 2, RIBS 3, RIBS 4, RIBS 5; <b>Metrorail</b> Silver Line
	<b>IMPROVEMENT(S)</b>	Provide new connections

<b>LEVEL OF SERVICE</b>	<b>ROUTE 558</b>	<b>SERVICE HOURS</b>	<b>WEEKDAY</b>		<b>SATURDAY</b>	<b>SUNDAY</b>
			<b>FREQUENCY</b>	<b>PEAK</b>	20 mins	60 mins
	<b>OFF-PEAK</b>	60 mins				

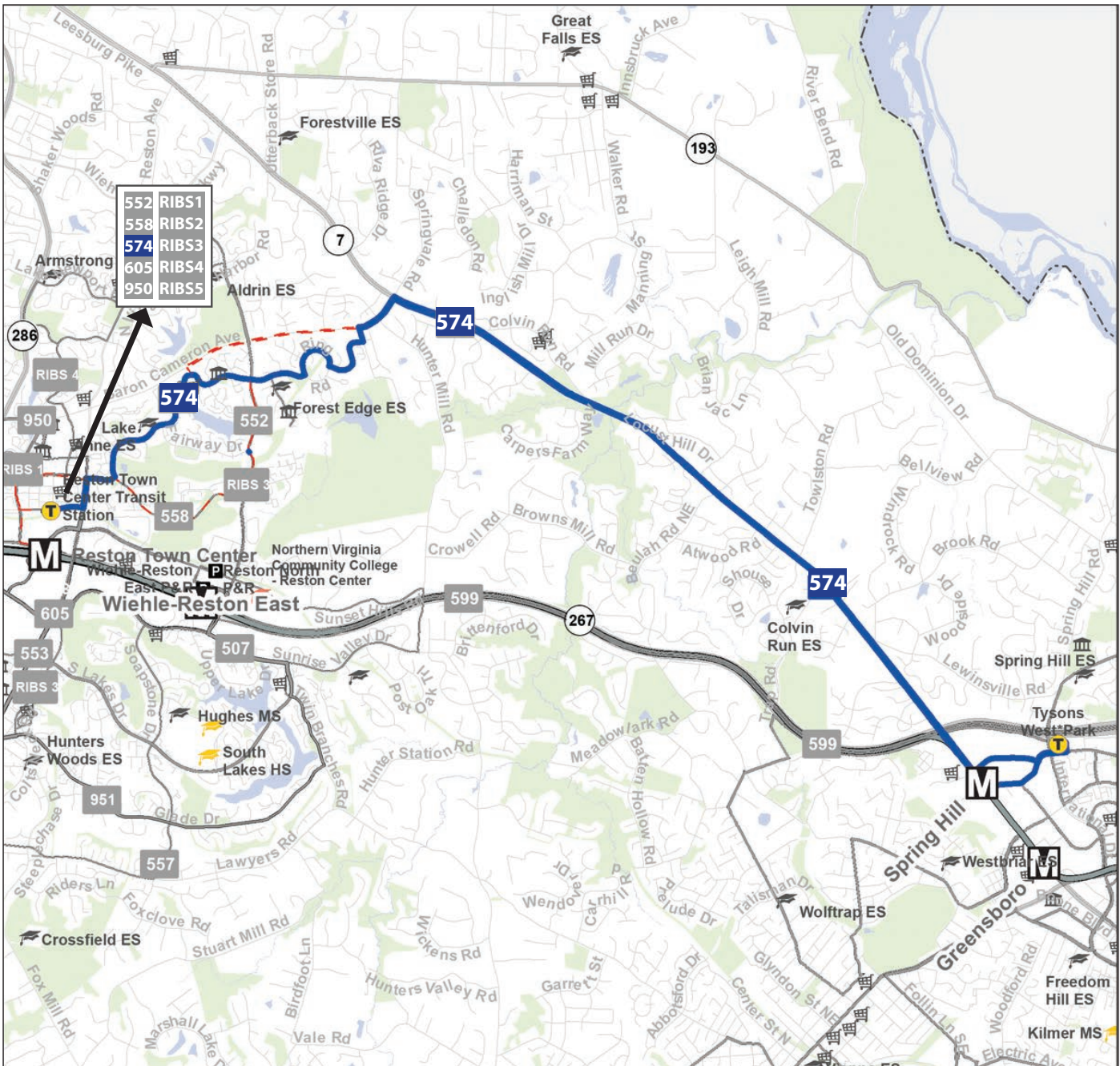
### FACILITIES SERVED WITHIN A QUARTER MILE

 <b>0</b> HIGH/MIDDLE SCHOOLS	 <b>1</b> TRANSIT CENTERS	 <b>0</b> COLLEGES	 <b>2</b> PARK & RIDE LOTS
 <b>1</b> METRORAIL STATIONS	 <b>2</b> ACTIVITY CENTERS	 <b>0</b> HOSPITALS	 <b>3</b> COMMUNITY / HUMAN SERVICES CENTERS

- Route 558 will operate all-day, every day to provide a consistent pattern of service to the areas served.
- Route 558 will serve a number of communities (including Chestnut Grove Condominiums, Tall Oaks, Charter Oak Apartments, and Parc Reston) and shopping/office areas along the route.

# Route 574

## Reston – Tysons



### Preferred Plan

**574**

### Existing Transit Service

- - - Segment Served by Other Route(s)
- . . . Eliminated Segment
- Loudoun County Transit Routes

— Silver Line

### Transit Facilities

- M** Metrorail Station
- T** Transit Center
- P** Park & Ride

### Points of Interest

- H** Hospital
- ⚓** Government/Community/Human Services Center
- 🎓** Middle School/High School
- 🎓** College/University













<b>OVERVIEW</b>	<b>CLASS</b>	Cross County
	<b>DIRECTIONS</b>	Eastbound/Westbound
	<b>VIA</b>	Lake Anne, Lake Fairfax, Leesburg Pike
	<b>TRANSFERS AVAILABLE</b>	<b>Connector</b> 401, 402, 423, 424, 432, 494, 495, 552, 558, 605, 724, 950, 952, RIBS 1, RIBS 2, RIBS 3, RIBS 4, RIBS 5; <b>Metrorail</b> Silver Line
	<b>IMPROVEMENT(S)</b>	Reduced travel time

<b>LEVEL OF SERVICE</b>	<b>ROUTE 574</b>	<b>SERVICE HOURS</b>	<b>WEEKDAY</b>		<b>SATURDAY</b>	<b>SUNDAY</b>
			<b>FREQUENCY</b>	<b>PEAK</b>	30 mins	45 mins
	<b>OFF-PEAK</b>	45 mins				

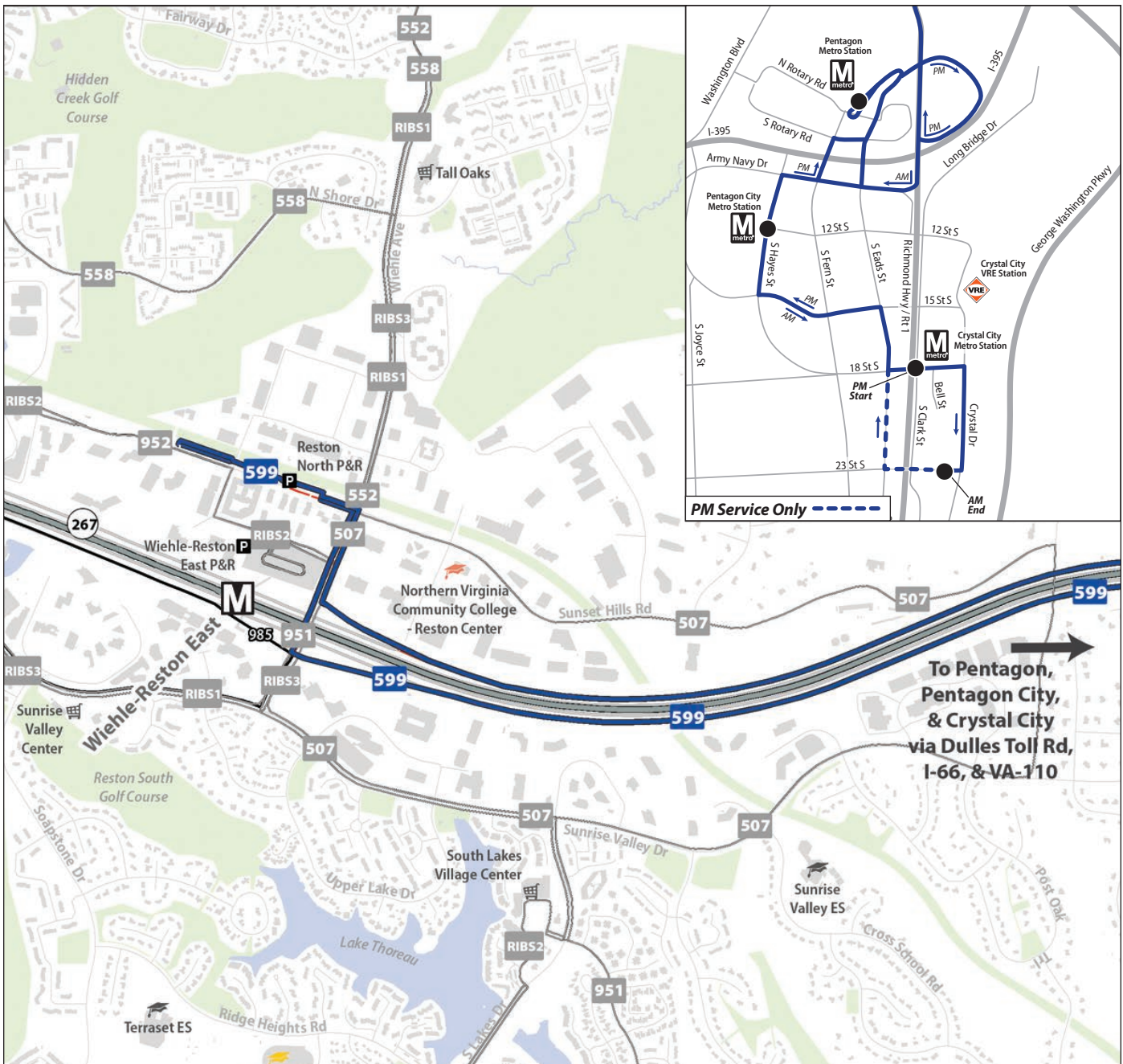
### FACILITIES SERVED WITHIN A QUARTER MILE

 <b>0</b> HIGH/MIDDLE SCHOOLS	 <b>2</b> TRANSIT CENTERS	 <b>0</b> COLLEGES	 <b>0</b> PARK & RIDE LOTS
 <b>1</b> METRORAIL STATIONS	 <b>4</b> ACTIVITY CENTERS	 <b>1</b> HOSPITALS	 <b>3</b> COMMUNITY / HUMAN SERVICES CENTERS

- Route 574 has been re-routed to cover areas in Reston that had been served by other routes; providing an improved frequency to some areas east of Wiehle Avenue.
- Route 574 will also provide more direct service to the Lake Anne area and direct links between the residential areas of Reston and the employment centers at Tysons.
- As the route is now linked with Route 605, passengers will benefit from a one-seat ride to the Fair Oaks Mall area and the Fairfax County Government Center.

# Route 599

## Reston North – Pentagon Express



### Preferred Plan

**599**

### Existing Transit Service

- - - Segment Served by Other Route(s)
- - - Eliminated Segment
- Loudoun County Transit Routes

  Silver Line

### Transit Facilities

- M Metrorail Station
- T Transit Center
- P Park & Ride

### Points of Interest









- H Hospital
- G Government/Community/Human Services Center
- 🎓 Middle School/High School
- 🎓 College/University



<b>OVERVIEW</b>	<b>CLASS</b>	Cross County
	<b>DIRECTIONS</b>	Eastbound/Westbound
	<b>VIA</b>	Dulles Toll Road, I-66
	<b>TRANSFERS AVAILABLE</b>	<b>Connector</b> 552, 558, RIBS 1, RIBS 2, RIBS 3, and other Metrobus routes at Pentagon Transit Center <b>Metrorail</b> Silver Line, Blue Line, Yellow Line
	<b>IMPROVEMENT(S)</b>	Shifted span of service

<b>LEVEL OF SERVICE</b>	<b>ROUTE 599</b>	<b>SERVICE HOURS</b>	<b>WEEKDAY</b>		<b>SATURDAY</b>	<b>SUNDAY</b>
			5:35AM – 8:00AM — 3:20PM – 5:50PM		No Service	
<b>FREQUENCY</b>	<b>PEAK</b>	25 mins	No Service		No Service	
	<b>OFF-PEAK</b>	No Service	No Service		No Service	

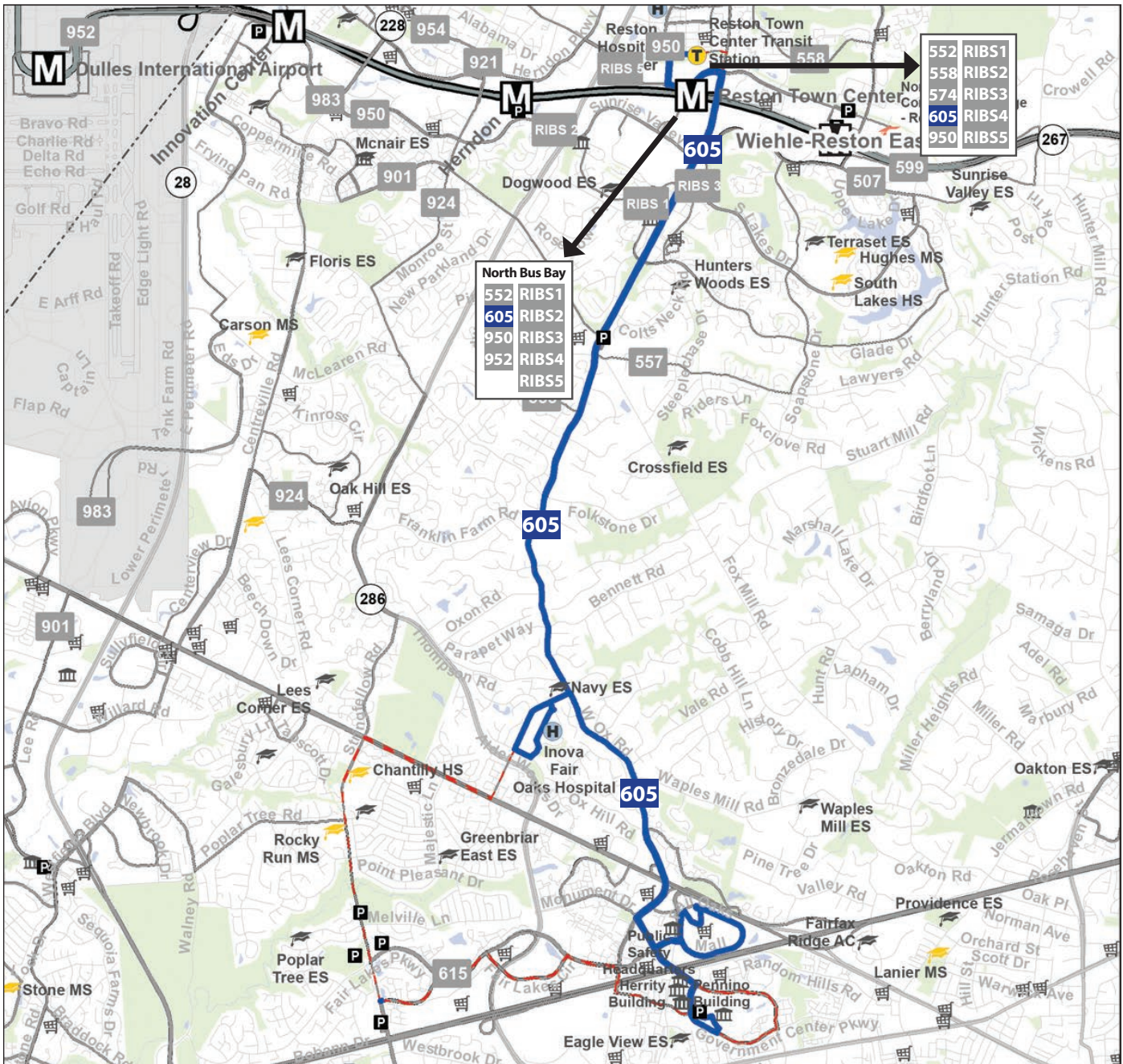
### FACILITIES SERVED WITHIN A QUARTER MILE

 <b>0</b> HIGH/MIDDLE SCHOOLS	 <b>0</b> TRANSIT CENTERS	 <b>0</b> COLLEGES	 <b>2</b> PARK & RIDE LOTS
 <b>4</b> METRORAIL STATIONS	 <b>4</b> ACTIVITY CENTERS	 <b>0</b> HOSPITALS	 <b>0</b> COMMUNITY / HUMAN SERVICES CENTERS

- Route 599 will continue as-is, with similar frequencies and span of service providing a one-seat ride between Reston, the Pentagon, and Crystal City.

# Route 605

## Reston – Fair Oaks



### Preferred Plan

**605**

### Existing Transit Service

- Segment Served by Other Route(s)
- Eliminated Segment
- Loudoun County Transit Routes

Silver Line

### Transit Facilities

- Metrorail Station
- Transit Center
- Park & Ride

### Points of Interest









- Hospital
- Government/Community/Human Services Center
- Middle School/High School
- College/University



<b>OVERVIEW</b>	<b>CLASS</b>	Cross-County
	<b>DIRECTIONS</b>	Southbound/Northbound
	<b>VIA</b>	Reston Town Center Metro (North), Reston Pkwy, Lawyers Rd, Inova Fair Oaks Hospital, Fair Oaks Mall
	<b>TRANSFERS AVAILABLE</b>	<b>Connector</b> 552, 553, 557, 558, 574, 615, 622, 623, 624, 630, 631, 699, 950, 951, 952, RIBS 1, RIBS 2, RIBS 3, RIBS 4, RIBS 5; <b>Metrobus</b> 1C, 2B <b>Metrorail</b> Silver Line
	<b>IMPROVEMENT(S)</b>	Increased frequency, reduced travel time

<b>LEVEL OF SERVICE</b>	<b>ROUTE 605</b>		<b>WEEKDAY</b>	<b>SATURDAY</b>	<b>SUNDAY</b>
		<b>SERVICE HOURS</b>	6:00AM – 10:25PM	7:00AM – 9:55PM	7:00AM – 9:10PM
		<b>FREQUENCY</b>	<b>PEAK</b>	30 mins	45 mins
<b>OFF-PEAK</b>	45 mins				

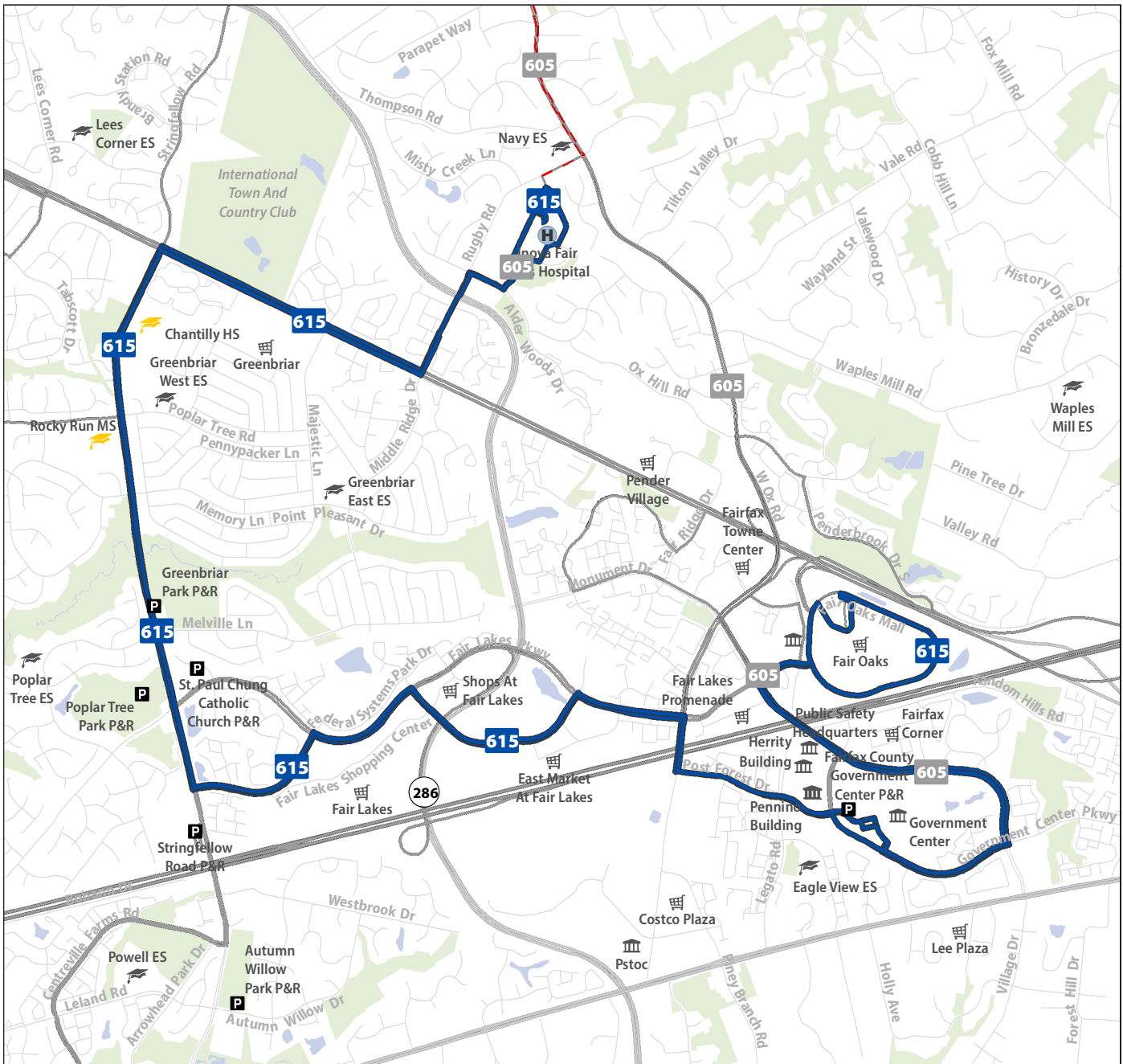
### FACILITIES SERVED WITHIN A QUARTER MILE

 <b>0</b> HIGH/MIDDLE SCHOOLS	 <b>1</b> TRANSIT CENTERS	 <b>0</b> COLLEGES	 <b>2</b> PARK & RIDE LOTS
 <b>1</b> METRORAIL STATIONS	 <b>3</b> ACTIVITY CENTERS	 <b>1</b> HOSPITALS	 <b>4</b> COMMUNITY / HUMAN SERVICES CENTERS

- Route 605 addresses requests for more direct service in this corridor and significantly reduces travel time for bus passengers, by as much as 50%, with improved frequencies.
- Connections between the Fair Lakes area and Reston will be available by transferring to the new Route 615 at Inova Fair Oaks Hospital.
- As the route is now linked with Route 574, passengers will benefit from a one-seat ride to Tysons.

# Route 615

## Fair Oaks – Greenbriar



### Preferred Plan

**615**

### Existing Transit Service

- - - Segment Served by Other Route(s)
- - - Eliminated Segment
- Loudoun County Transit Routes

  Silver Line

### Transit Facilities

- M Metrorail Station
- T Transit Center
- P Park & Ride

### Points of Interest









- H Hospital
- G Government/Community/Human Services Center
- 🎓 Middle School/High School
- 🎓 College/University



<b>OVERVIEW</b>	<b>CLASS</b>	Local
	<b>DIRECTIONS</b>	Southbound/Northbound
	<b>VIA</b>	Fair Lakes, Fairfax County Government Center
	<b>TRANSFERS AVAILABLE</b>	<b>Connector</b> 605, 621, 623, 624, 630, 632, 640, 650, 651, 652, 699; <b>Metrobus</b> 1C, 2B
	<b>IMPROVEMENT(S)</b>	Replacement for 605 (southwest portion) between Inova Fair Oaks Hospital and Fairfax County Government Center

<b>LEVEL OF SERVICE</b>	<b>ROUTE 615</b>	<b>SERVICE HOURS</b>	<b>WEEKDAY</b>		<b>SATURDAY</b>	<b>SUNDAY</b>
			<b>FREQUENCY</b>	<b>PEAK</b>	30 mins	45 mins
	<b>OFF-PEAK</b>	45 mins				

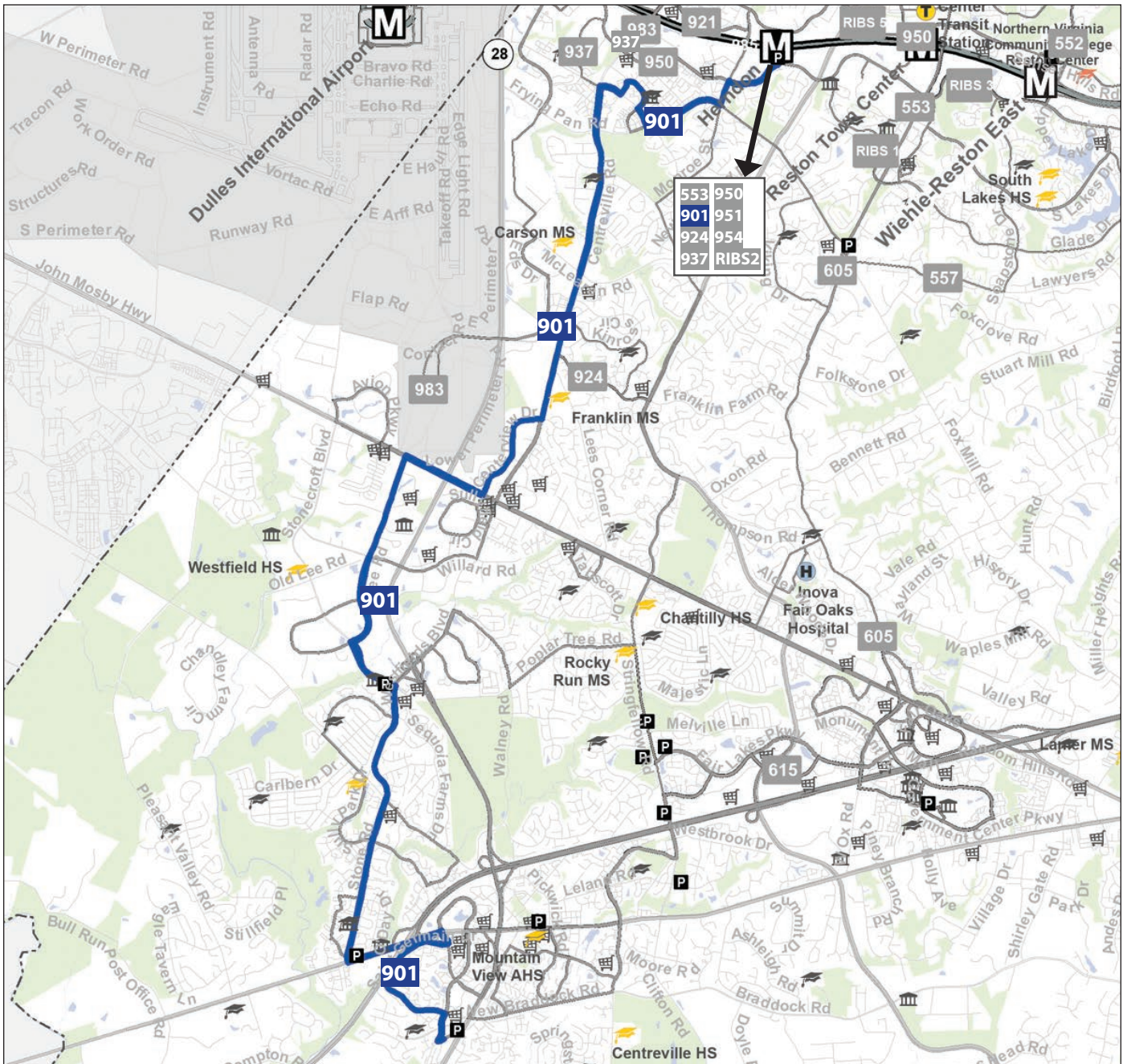
### FACILITIES SERVED WITHIN A QUARTER MILE

 <b>2</b> HIGH/MIDDLE SCHOOLS	 <b>0</b> TRANSIT CENTERS	 <b>0</b> COLLEGES	 <b>5</b> PARK & RIDE LOTS
 <b>0</b> METRORAIL STATIONS	 <b>1</b> ACTIVITY CENTERS	 <b>1</b> HOSPITALS	 <b>2</b> COMMUNITY / HUMAN SERVICES CENTERS

- Route 615 will improve frequencies to the residential and commercial areas along the Stringfellow Rd/ Fair Lakes corridor.
- Direct connections to and from Reston will be available at Inova Fair Oaks Hospital via Route 605.

# Route 901

## Herndon Metro – Centreville



### Preferred Plan

901

### Existing Transit Service

- Segment Served by Other Route(s)
- Eliminated Segment
- Loudoun County Transit Routes

Silver Line

### Transit Facilities

- Metrorail Station
- Transit Center
- Park & Ride

### Points of Interest









- Hospital
- Government/Community/Human Services Center
- Middle School/High School
- College/University



<b>OVERVIEW</b>	<b>CLASS</b>	Cross-County
	<b>DIRECTIONS</b>	Southbound/Northbound
	<b>VIA</b>	Centreville Rd, Sully Station Park & Ride, Centreville-UMC Park & Ride, Centreville (Stone Rd) Park & Ride
	<b>TRANSFERS AVAILABLE</b>	<b>Connector</b> 553, 630, 640, 641, 642, 644, 650, 651, 652, 921, 924, 937, 950, 951, 952, 954, RIBS 2; <b>Metrorail</b> Silver Line
	<b>IMPROVEMENT(S)</b>	New route, provides new connections

<b>LEVEL OF SERVICE</b>	<b>ROUTE 901</b>	<b>SERVICE HOURS</b>	<b>WEEKDAY</b>		<b>SATURDAY</b>	<b>SUNDAY</b>
			<b>FREQUENCY</b>	<b>PEAK</b>	30 mins	60 mins
	<b>OFF-PEAK</b>	60 mins				

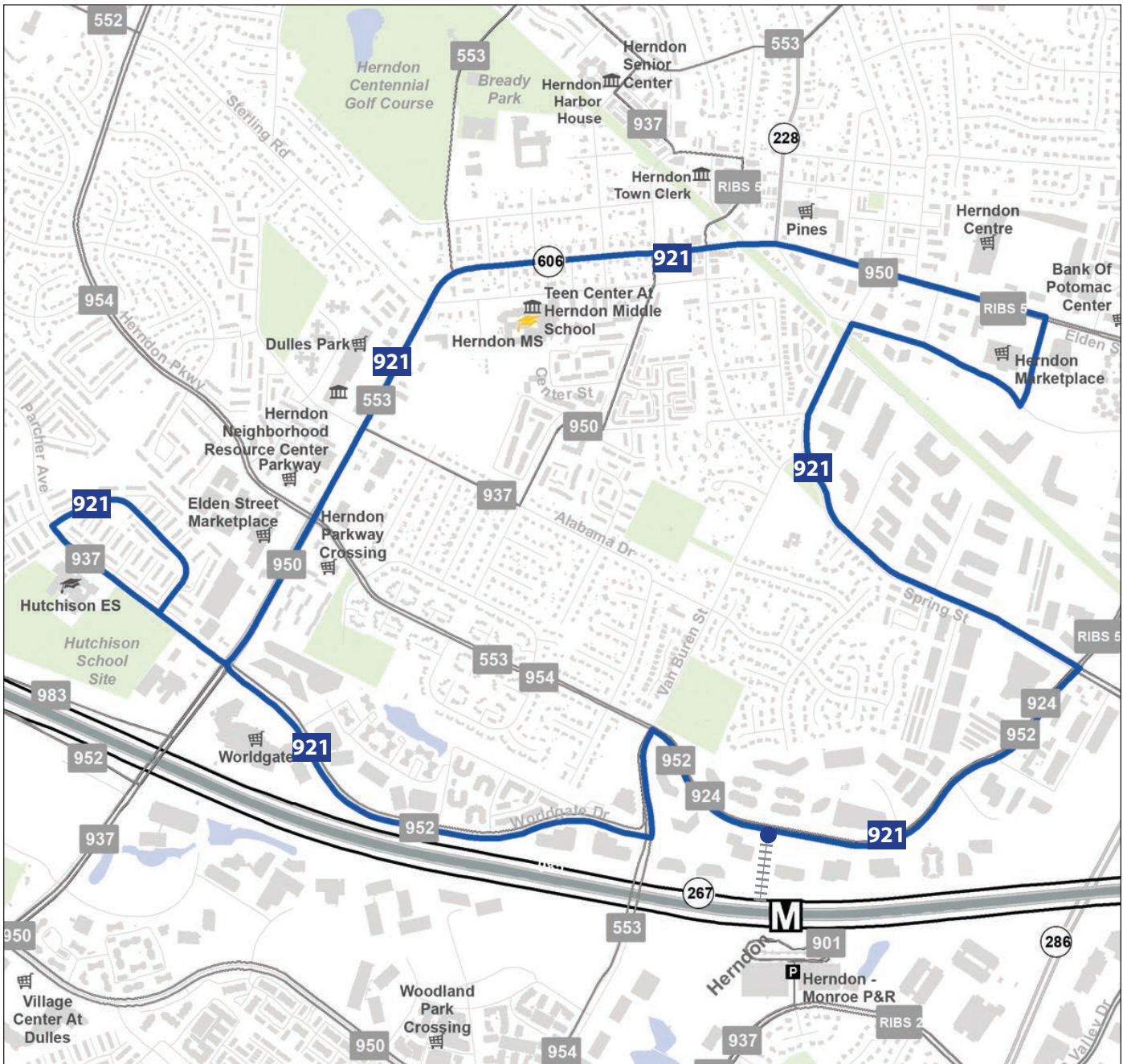
### FACILITIES SERVED WITHIN A QUARTER MILE

 <b>3</b> HIGH/MIDDLE SCHOOLS	 <b>0</b> TRANSIT CENTERS	 <b>0</b> COLLEGES	 <b>4</b> PARK & RIDE LOTS
 <b>1</b> METRORAIL STATIONS	 <b>5</b> ACTIVITY CENTERS	 <b>0</b> HOSPITALS	 <b>3</b> COMMUNITY / HUMAN SERVICES CENTERS

- Route 901 will improve access for thousands of residents to the growing employment centers in the Reston and Herndon areas, as well as other locations along the route.
- Route 901 significantly reduces travel time for riders who need to travel between Centreville and Herndon, or Chantilly and Herndon, with a one-seat ride vs. using multiple buses and the Metro system currently.

# Route 921

## Herndon Circulator



### Preferred Plan

— 921

### Existing Transit Service

- Segment Served by Other Route(s)
- ... Eliminated Segment
- Loudoun County Transit Routes

— Silver Line

### Transit Facilities

- M Metrorail Station
- T Transit Center
- P Park & Ride

### Points of Interest









- H Hospital
- Government / Community / Human Services Center
- Middle School / High School
- College / University



<b>OVERVIEW</b>	<b>CLASS</b>	Local
	<b>DIRECTIONS</b>	Loop
	<b>VIA</b>	Spring St, Elden St, Parcher Ave, Worldgate Dr
	<b>TRANSFERS AVAILABLE</b>	<b>Connector</b> 553, 901, 924, 937, 950, 951, 952, 954, RIBS 2, RIBS 5; <b>Metrorail</b> Silver Line
	<b>IMPROVEMENT(S)</b>	New route, provides new connections

<b>LEVEL OF SERVICE</b>	<b>ROUTE 921</b>	<b>SERVICE HOURS</b>	<b>WEEKDAY</b>		<b>SATURDAY</b>	<b>SUNDAY</b>
			<b>FREQUENCY</b>	<b>PEAK</b>	40 mins	40 mins
	<b>OFF-PEAK</b>	40 mins				

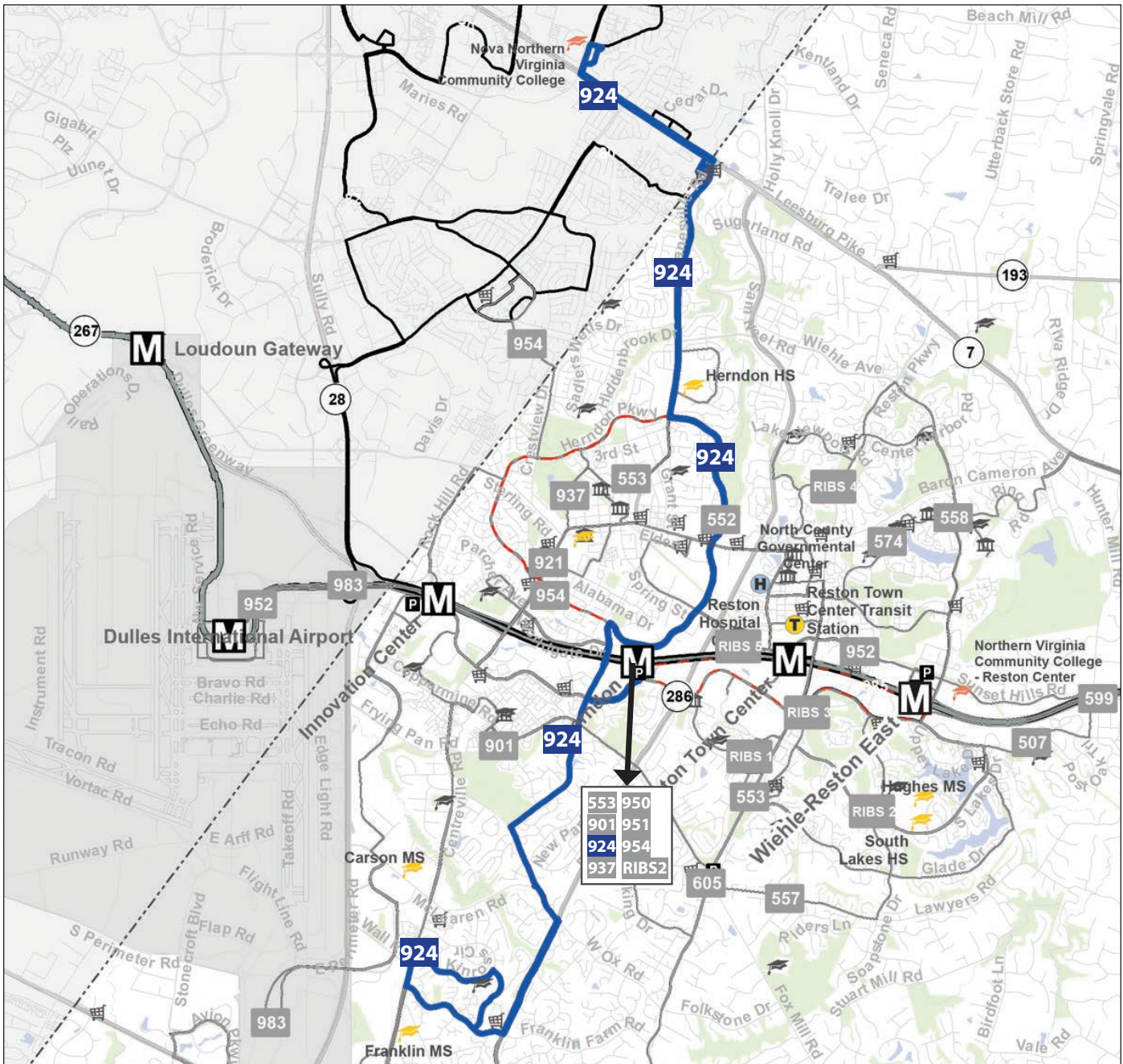
### FACILITIES SERVED WITHIN A QUARTER MILE

 <b>1</b> HIGH/MIDDLE SCHOOLS	 <b>0</b> TRANSIT CENTERS	 <b>0</b> COLLEGES	 <b>1</b> PARK & RIDE LOTS
 <b>1</b> METRORAIL STATIONS	 <b>3</b> ACTIVITY CENTERS	 <b>0</b> HOSPITALS	 <b>2</b> COMMUNITY / HUMAN SERVICES CENTERS

- Route 921 was added at the request of Herndon area stakeholders, and provides service to the Parcher Avenue area.
- Route 921 will serve the Spring Street/Van Buren Street area, which is not currently served by public transit.
- It also serves shopping areas along Elden Street and the Herndon Metro station (North side).

# Route 924

## NOVA-Loudoun –Herndon –Franklin Farm



### Preferred Plan

**924**

### Existing Transit Service

- - - Segment Served by Other Route(s)
- - - Eliminated Segment
- Loudoun County Transit Routes

  Silver Line

### Transit Facilities

- M** Metrorail Station
- T** Transit Center
- P** Park & Ride

### Points of Interest









- H** Hospital
- ⌘** Government/Community/Human Services Center
- 🎓** Middle School/High School
- 🎓** College/University



<b>OVERVIEW</b>	<b>CLASS</b>	Local
	<b>DIRECTIONS</b>	Northbound/Southbound
	<b>VIA</b>	Herndon Metro (South), Herndon Pkwy, Dranesville Rd
	<b>TRANSFERS AVAILABLE</b>	<b>Connector</b> 552, 553, 652, 901, 921, 937, 950, 951, 952, 954, RIBS 2, RIBS 5; <b>Loudoun County Transit</b> 70, 80; <b>Metrorail</b> Silver Line
	<b>IMPROVEMENT(S)</b>	Increased frequency, provides new connections

<b>LEVEL OF SERVICE</b>	<b>ROUTE 924</b>	<b>SERVICE HOURS</b>	<b>WEEKDAY</b>		<b>SATURDAY</b>	<b>SUNDAY</b>
			<b>FREQUENCY</b>	<b>PEAK</b>	20 mins	60 mins
	<b>OFF-PEAK</b>	60 mins				

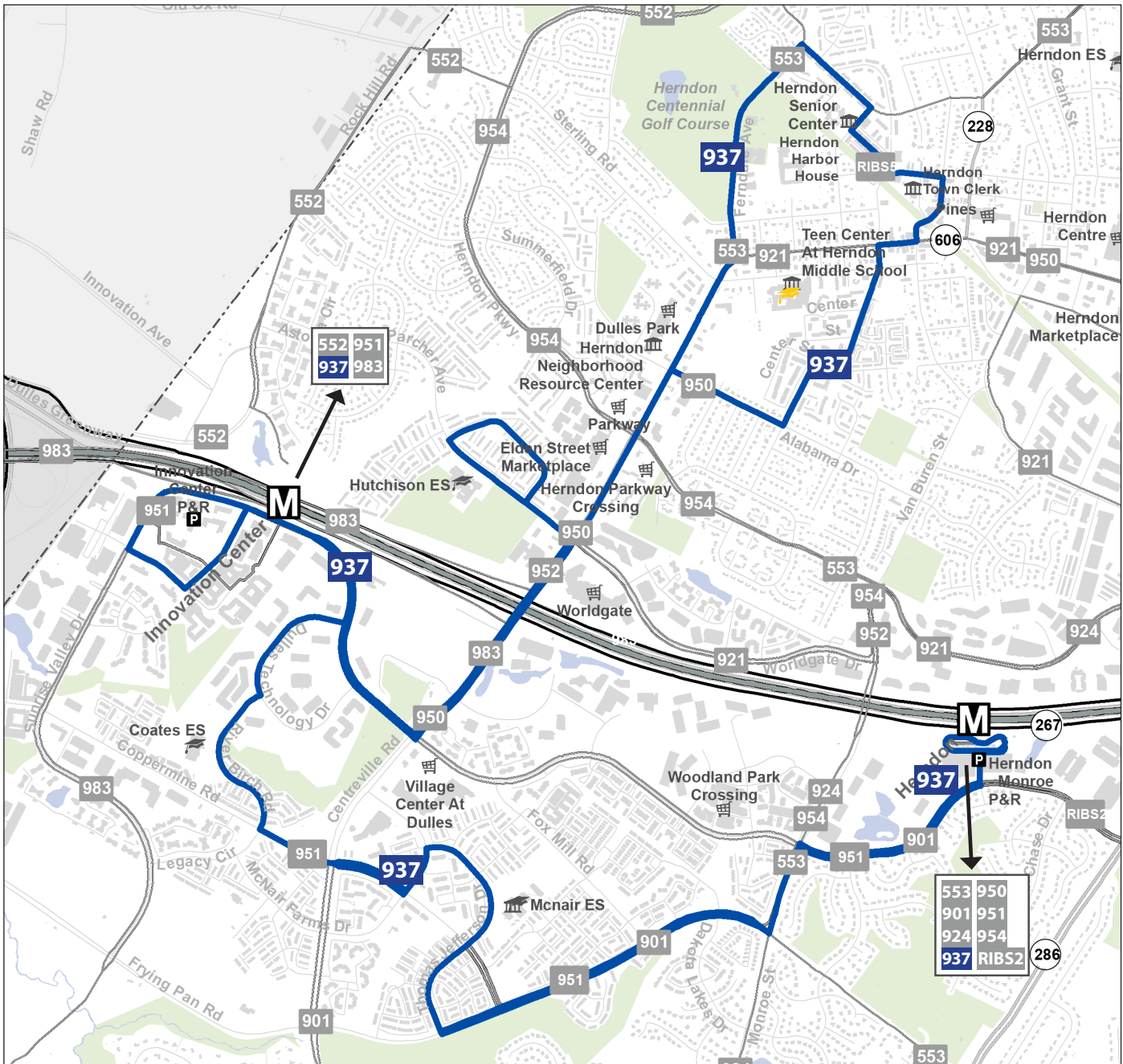
### FACILITIES SERVED WITHIN A QUARTER MILE

 <b>1</b> HIGH/MIDDLE SCHOOLS	 <b>0</b> TRANSIT CENTERS	 <b>1</b> COLLEGES	 <b>1</b> PARK & RIDE LOTS
 <b>1</b> METRORAIL STATIONS	 <b>4</b> ACTIVITY CENTERS	 <b>0</b> HOSPITALS	 <b>0</b> COMMUNITY / HUMAN SERVICES CENTERS

- Revised Route 924 provides service to many areas that currently only have service at rush hour.
- Route 924 will provide direct access to NOVA-Loudoun (NVCC), which is the closest community college to Herndon and Reston; and offer connections to Loudoun County Transit.
- Significantly increases the employment and education opportunities accessible by transit from the Herndon and Reston area.

# Route 937

## Coppermine – Elden – Herndon Metro



### Preferred Plan

**937**

### Existing Transit Service

- - - Segment Served by Other Route(s)
- - - Eliminated Segment
- Loudoun County Transit Routes

Silver Line

### Transit Facilities

- M** Metrorail Station
- T** Transit Center
- P** Park & Ride

### Points of Interest









- H** Hospital
- ⚓** Government/Community/Human Services Center
- 🎓** Middle School/High School
- 🎓** College/University



<b>OVERVIEW</b>	<b>CLASS</b>	Local
	<b>DIRECTIONS</b>	Westbound/Eastbound
	<b>VIA</b>	Worldgate, Elden St, Innovation Center Metro
	<b>TRANSFERS AVAILABLE</b>	<b>Connector</b> 553, 901, 921, 924, 950, 952, 954, 983, RIBS 2, RIBS 5; <b>Metrorail</b> Silver Line
	<b>IMPROVEMENT(S)</b>	Shifted span of service

<b>LEVEL OF SERVICE</b>	<b>ROUTE 937</b>	<b>SERVICE HOURS</b>	<b>WEEKDAY</b>		<b>SATURDAY</b>	<b>SUNDAY</b>
			<b>FREQUENCY</b>	<b>PEAK</b>	Limited Service	40 mins
	<b>OFF-PEAK</b>	40 mins				

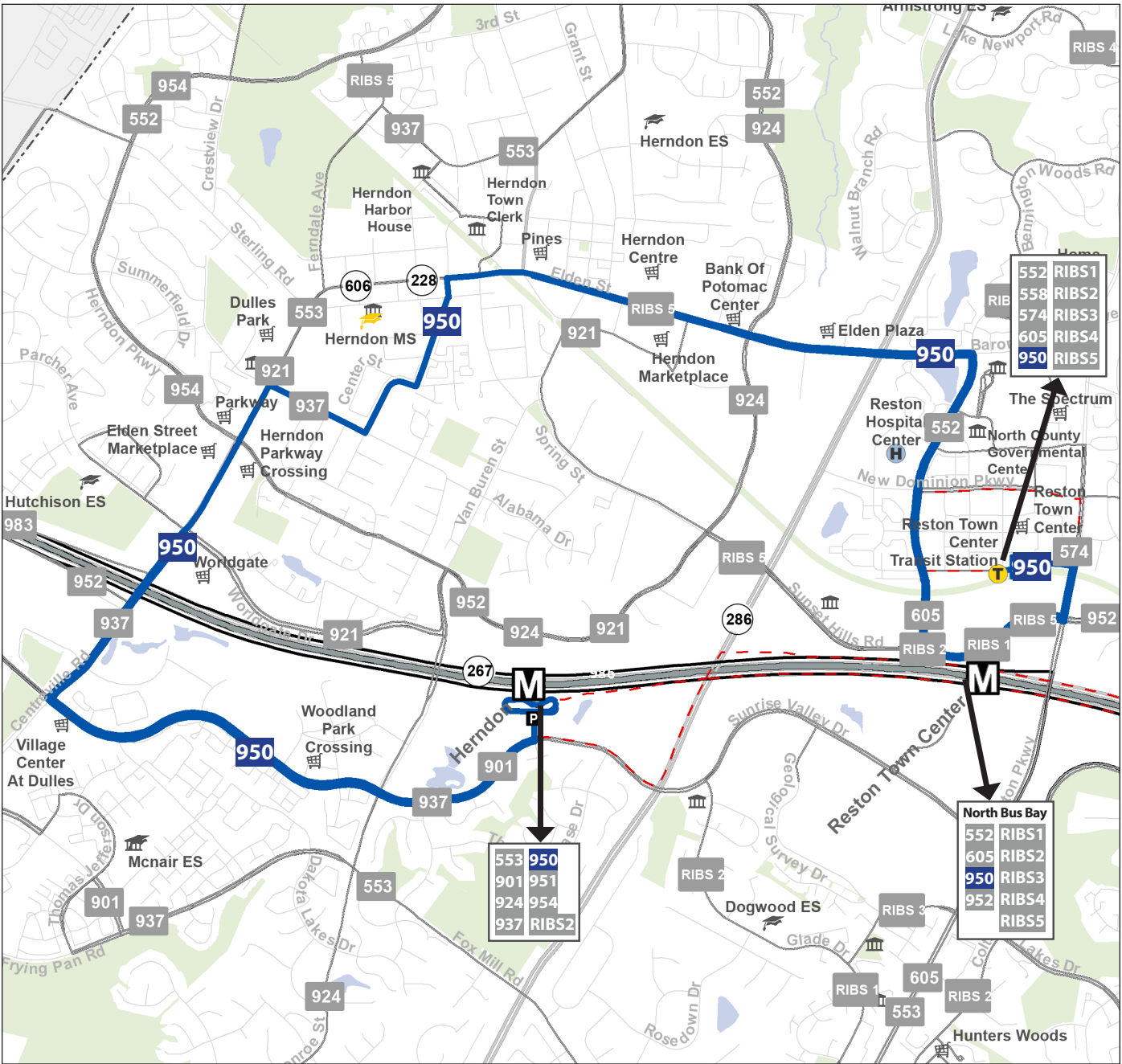
### FACILITIES SERVED WITHIN A QUARTER MILE

 <b>1</b> HIGH/MIDDLE SCHOOLS	 <b>0</b> TRANSIT CENTERS	 <b>0</b> COLLEGES	 <b>2</b> PARK & RIDE LOTS
 <b>2</b> METRORAIL STATIONS	 <b>3</b> ACTIVITY CENTERS	 <b>0</b> HOSPITALS	 <b>4</b> COMMUNITY / HUMAN SERVICES CENTERS

- Route 937 complements Route 951 and will operate via Innovation Center Metrorail station to provide connections at this location.

# Route 950

## Reston Town Center – Herndon Metro



<p><b>Preferred Plan</b></p> <p><b>950</b></p>	<p><b>Existing Transit Service</b></p> <p>--- Segment Served by Other Route(s)</p> <p>--- Eliminated Segment</p> <p>— Loudoun County Transit Routes</p>	<p>— Silver Line</p>	<p><b>Transit Facilities</b></p> <p><b>M</b> Metrorail Station</p> <p><b>T</b> Transit Center</p> <p><b>P</b> Park &amp; Ride</p>	<p><b>Points of Interest</b></p> <p><b>H</b> Hospital</p> <p><b>III</b> Government/Community/Human Services Center</p> <p><b>🎓</b> Middle School/High School</p> <p><b>🎓</b> College/University</p>
--	---	----------------------	---	---









0 0.5 1 Miles



<b>OVERVIEW</b>	<b>CLASS</b>	Local
	<b>DIRECTIONS</b>	Westbound/Eastbound
	<b>VIA</b>	Worldgate, Elden St, Reston Hospital Center
	<b>TRANSFERS AVAILABLE</b>	<b>Connector</b> 552, 553, 558, 574, 605, 901, 921, 924, 937, 951, 952, 954, 983, RIBS 1, RIBS 2, RIBS 3, RIBS 4, RIBS 5; <b>Metrorail</b> Silver Line
	<b>IMPROVEMENT(S)</b>	Increased frequency

<b>LEVEL OF SERVICE</b>	<b>ROUTE 950</b>	<b>SERVICE HOURS</b>	<b>WEEKDAY</b>		<b>SATURDAY</b>	<b>SUNDAY</b>
			<b>FREQUENCY</b>	<b>PEAK</b>	15 mins	20 mins
	<b>OFF-PEAK</b>	20 mins				

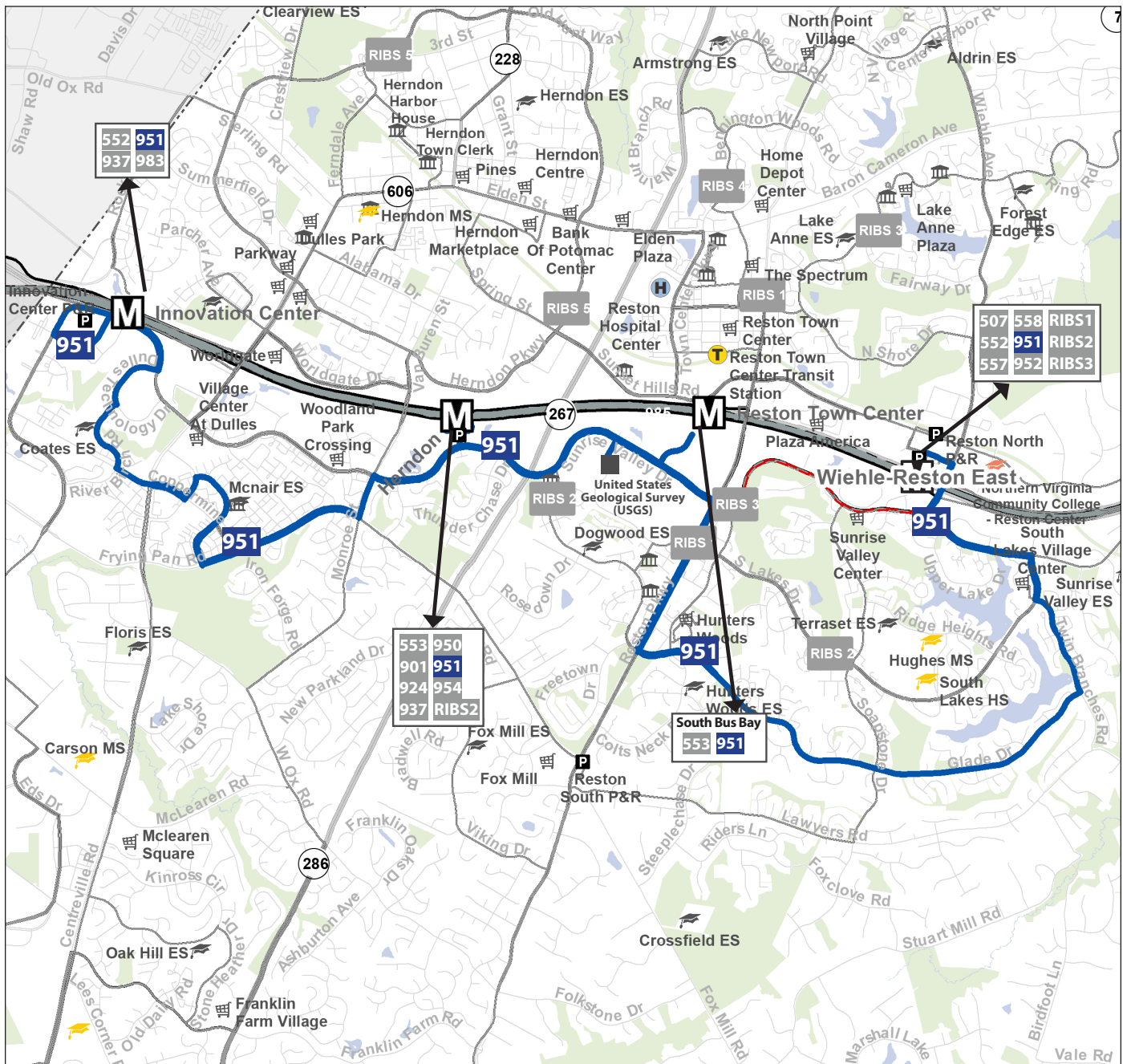
### FACILITIES SERVED WITHIN A QUARTER MILE

 <b>1</b> HIGH/MIDDLE SCHOOLS	 <b>1</b> TRANSIT CENTERS	 <b>0</b> COLLEGES	 <b>1</b> PARK & RIDE LOTS
 <b>2</b> METRORAIL STATIONS	 <b>4</b> ACTIVITY CENTERS	 <b>1</b> HOSPITALS	 <b>3</b> COMMUNITY / HUMAN SERVICES CENTERS

- Frequencies on Route 950 will be improved to match the high-level demand at rush hour and on Saturdays.

# Route 951

## Wiehle-Reston East – Innovation Center



### Preferred Plan

951

### Existing Transit Service

- Segment Served by Other Route(s)
- Eliminated Segment
- Loudoun County Transit Routes

Silver Line

### Transit Facilities

- Metrorail Station
- Transit Center
- Park & Ride

### Points of Interest









- Hospital
- Government/Community/Human Services Center
- Middle School/High School
- College/University



<b>OVERVIEW</b>	<b>CLASS</b>	Feeder
	<b>DIRECTIONS</b>	Westbound/Eastbound
	<b>VIA</b>	Reston Town Center Metro (South), Herndon Metro (South), Coppermine Rd
	<b>TRANSFERS AVAILABLE</b>	<b>Connector</b> 507, 552, 553, 557, 558, 605, 901, 921, 924, 950, 952, 954, 983, RIBS 1, RIBS 2, RIBS 3, RIBS 4, RIBS 5; <b>Metrorail</b> Silver Line
	<b>IMPROVEMENT(S)</b>	Increased frequency, provides new connections

<b>LEVEL OF SERVICE</b>	<b>ROUTE 951</b>	<b>SERVICE HOURS</b>	<b>WEEKDAY</b>		<b>SATURDAY</b>	<b>SUNDAY</b>
			<b>FREQUENCY</b>	<b>PEAK</b>	20 mins	No Service
<b>OFF-PEAK</b>	No Service					

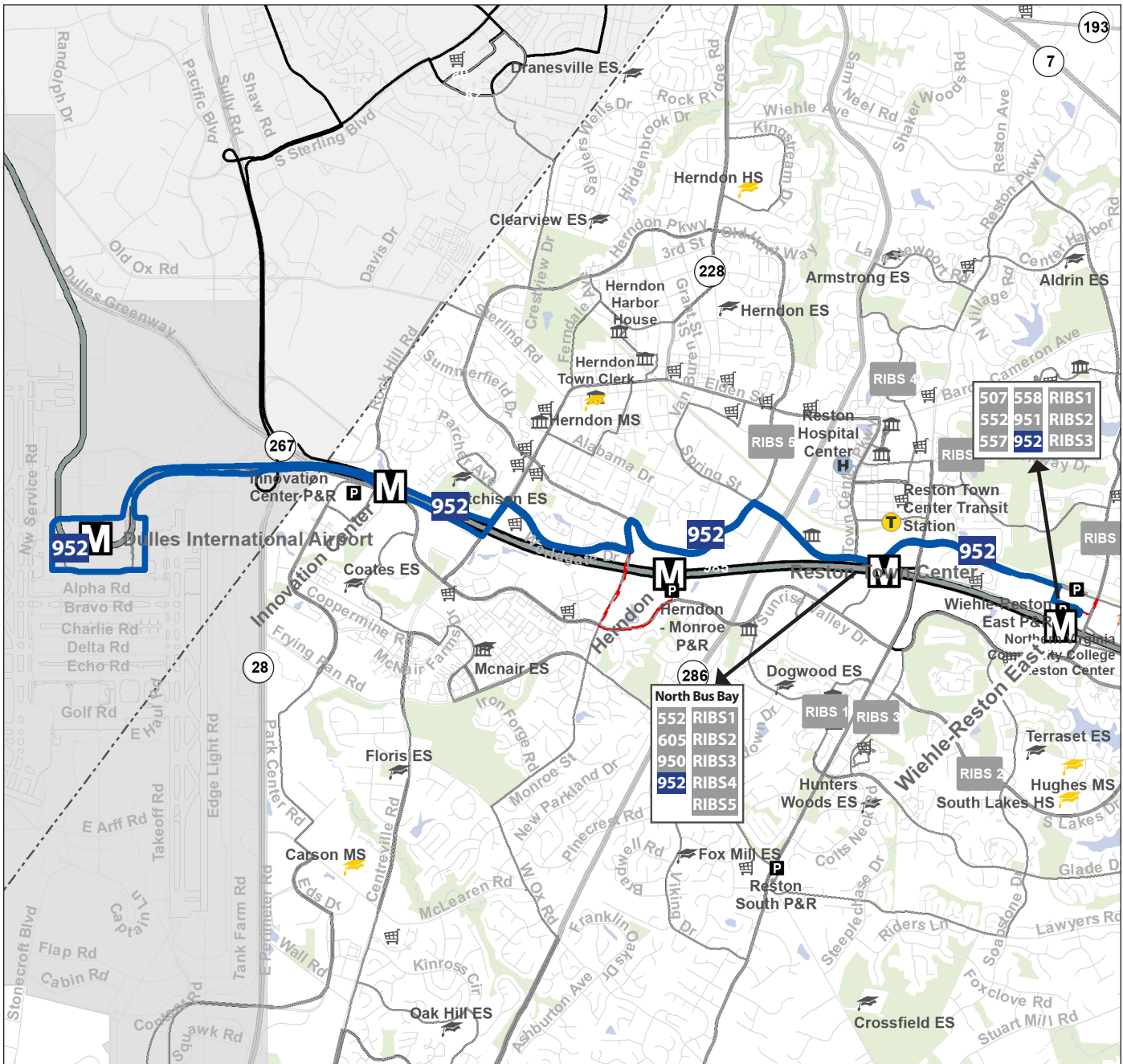
**FACILITIES SERVED WITHIN A QUARTER MILE**

 <b>0</b> HIGH/MIDDLE SCHOOLS	 <b>0</b> TRANSIT CENTERS	 <b>0</b> COLLEGES	 <b>3</b> PARK & RIDE LOTS
 <b>4</b> METRO RAIL STATIONS	 <b>6</b> ACTIVITY CENTERS	 <b>0</b> HOSPITALS	 <b>4</b> COMMUNITY / HUMAN SERVICES CENTERS

- Route 951 provides connections between commercial and residential areas south of the Dulles Toll Road and will have an improved frequency compared to the current service.
- Route 951 serves three Metrorail stations along the route which improves opportunities for connections..

# Route 952

## Sunset Hills – Dulles Airport



### Preferred Plan

**952**

### Existing Transit Service

- Red dashed line: Segment Served by Other Route(s)
- Black dashed line: Eliminated Segment
- Black solid line: Loudoun County Transit Routes

Grey line: Silver Line

### Transit Facilities

- M:** Metrorail Station
- T:** Transit Center
- P:** Park & Ride

### Points of Interest









- H:** Hospital
- Government/Community/Human Services Center:** Government/Community/Human Services Center
- Middle School/High School:** Middle School/High School
- College/University:** College/University



<b>OVERVIEW</b>	<b>CLASS</b>	Local
	<b>DIRECTIONS</b>	Westbound/Eastbound
	<b>VIA</b>	Reston Town Center Metro (North), Herndon Metro (North), Worldgate
	<b>TRANSFERS AVAILABLE</b>	<b>Connector</b> 507, 552, 553, 557, 558, 605, 921, 924, 937, 950, 951, 954, 983, RIBS 1, RIBS 2, RIBS 3, RIBS 4, RIBS 5; <b>Metrorail</b> Silver Line
	<b>IMPROVEMENT(S)</b>	Increased frequency, provides new connections

<b>LEVEL OF SERVICE</b>	<b>ROUTE 952</b>	<b>SERVICE HOURS</b>	<b>WEEKDAY</b>		<b>SATURDAY</b>	<b>SUNDAY</b>
			<b>FREQUENCY</b>	<b>PEAK</b>	20 mins	60 mins
	<b>OFF-PEAK</b>	60 mins				

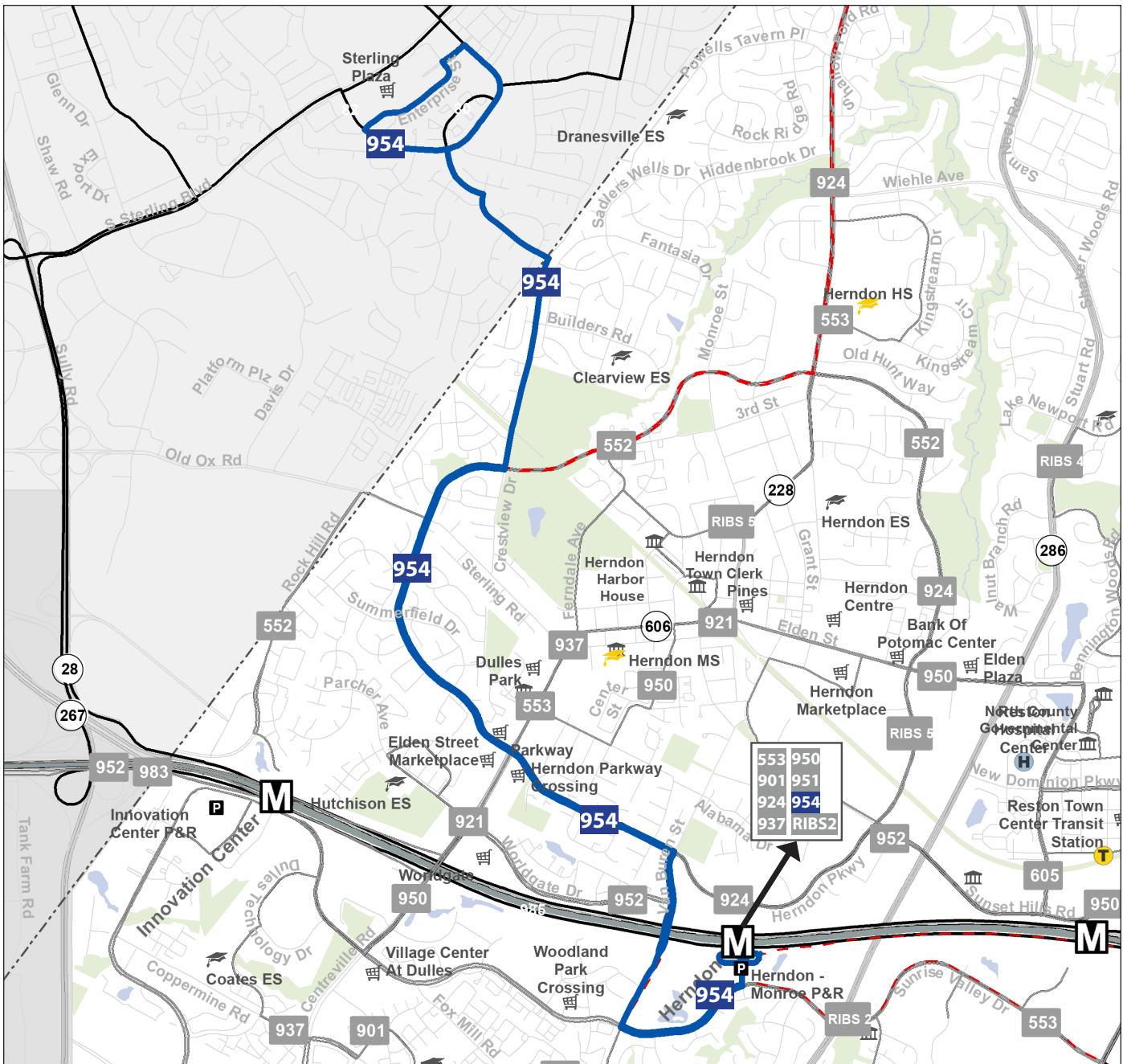
### FACILITIES SERVED WITHIN A QUARTER MILE

 <b>0</b> HIGH/MIDDLE SCHOOLS	 <b>1</b> TRANSIT CENTERS	 <b>0</b> COLLEGES	 <b>4</b> PARK & RIDE LOTS
 <b>4</b> METRORAIL STATIONS	 <b>5</b> ACTIVITY CENTERS	 <b>0</b> HOSPITALS	 <b>1</b> COMMUNITY / HUMAN SERVICES CENTERS

- Route 952 provides improved frequency to residential and commercial areas along Sunset Hills Road, as well as new links that do not currently exist.
- Route 952 will also serve four Metrorail stations, increasing travel connections.

# Route 954

## Sterling Plaza – Herndon Metro



### Preferred Plan

954

### Existing Transit Service

- Segment Served by Other Route(s)
- Eliminated Segment
- Loudoun County Transit Routes

Silver Line

### Transit Facilities

- Metrorail Station
- Transit Center
- Park & Ride

### Points of Interest









- Hospital
- Government/Community/Human Services Center
- Middle School/High School
- College/University



<b>OVERVIEW</b>	<b>CLASS</b>	Local
	<b>DIRECTIONS</b>	Northbound/Southbound
	<b>VIA</b>	Herndon Pkwy
	<b>TRANSFERS AVAILABLE</b>	<b>Connector</b> 552, 553, 901, 921, 924, 937, 950, 951, 952, RIBS 2; <b>Loudoun County Transit</b> 80, 82, 985; <b>Metrorail</b> Silver Line
	<b>IMPROVEMENT(S)</b>	New route, provides new connections

<b>LEVEL OF SERVICE</b>	<b>ROUTE 954</b>	<b>SERVICE HOURS</b>	<b>WEEKDAY</b>		<b>SATURDAY</b>	<b>SUNDAY</b>
			<b>FREQUENCY</b>	<b>PEAK</b>	30 mins	60 mins
	<b>OFF-PEAK</b>	60 mins				

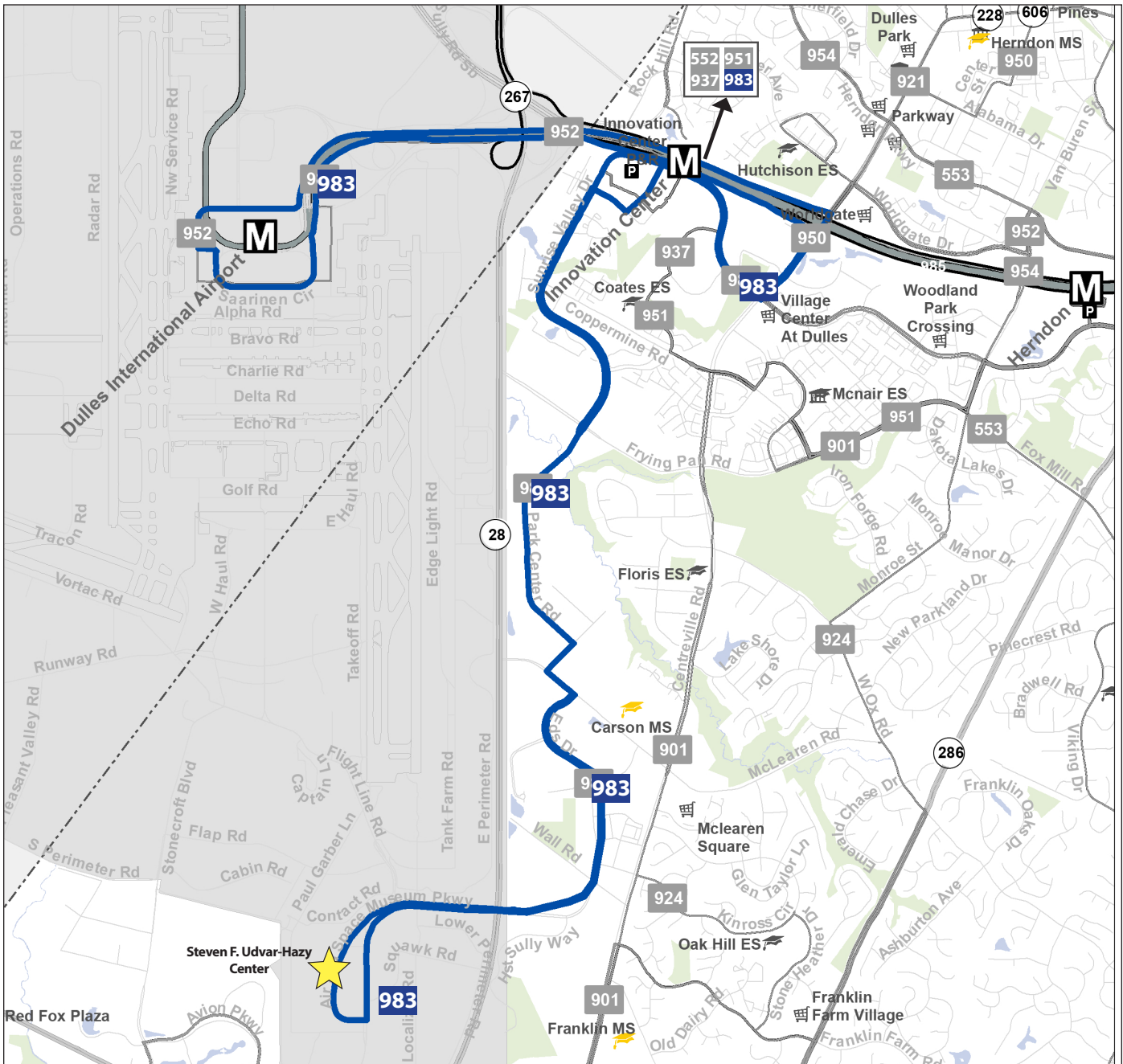
### FACILITIES SERVED WITHIN A QUARTER MILE

 <b>0</b> HIGH/MIDDLE SCHOOLS	 <b>0</b> TRANSIT CENTERS	 <b>0</b> COLLEGES	 <b>1</b> PARK & RIDE LOTS
 <b>1</b> METRORAIL STATIONS	 <b>2</b> ACTIVITY CENTERS	 <b>0</b> HOSPITALS	 <b>1</b> COMMUNITY / HUMAN SERVICES CENTERS

- Route 954 provides more frequent and regular connections to Herndon Parkway.
- Route 954 also provides service to Crestview Drive, an area that is not currently served.
- Route 954 provides new connections to Sterling Plaza, access to shopping and employment, as well as connecting to Loudoun County Transit services at that location.

# Route 983

## Dulles Airport – Udvar-Hazy Center



### Preferred Plan

**983**

### Existing Transit Service

- - - Segment Served by Other Route(s)
- - - Eliminated Segment
- Loudoun County Transit Routes

  Silver Line

### Transit Facilities

- M Metrorail Station
- T Transit Center
- P Park & Ride

### Points of Interest

- H Hospital
- ⚓ Government/Community/Human Services Center
- ★ Middle School/High School
- ★ College/University













<b>OVERVIEW</b>	<b>CLASS</b>	Local
	<b>DIRECTIONS</b>	Southbound/Northbound
	<b>VIA</b>	Innovation Center Metro (South), Park Center Rd, Air and Space Museum Parkway
	<b>TRANSFERS AVAILABLE</b>	<b>Connector</b> 552, 937, 950, 951; <b>Loudoun County Transit</b> 70, 80, 82; <b>Metrorail</b> Silver Line
	<b>IMPROVEMENT(S)</b>	Provides new connections

<b>LEVEL OF SERVICE</b>	<b>ROUTE 983</b>	<b>SERVICE HOURS</b>	<b>WEEKDAY</b>		<b>SATURDAY</b>	<b>SUNDAY</b>
			<b>FREQUENCY</b>	<b>PEAK</b>	25 mins	60 mins
	<b>OFF-PEAK</b>	60 mins				

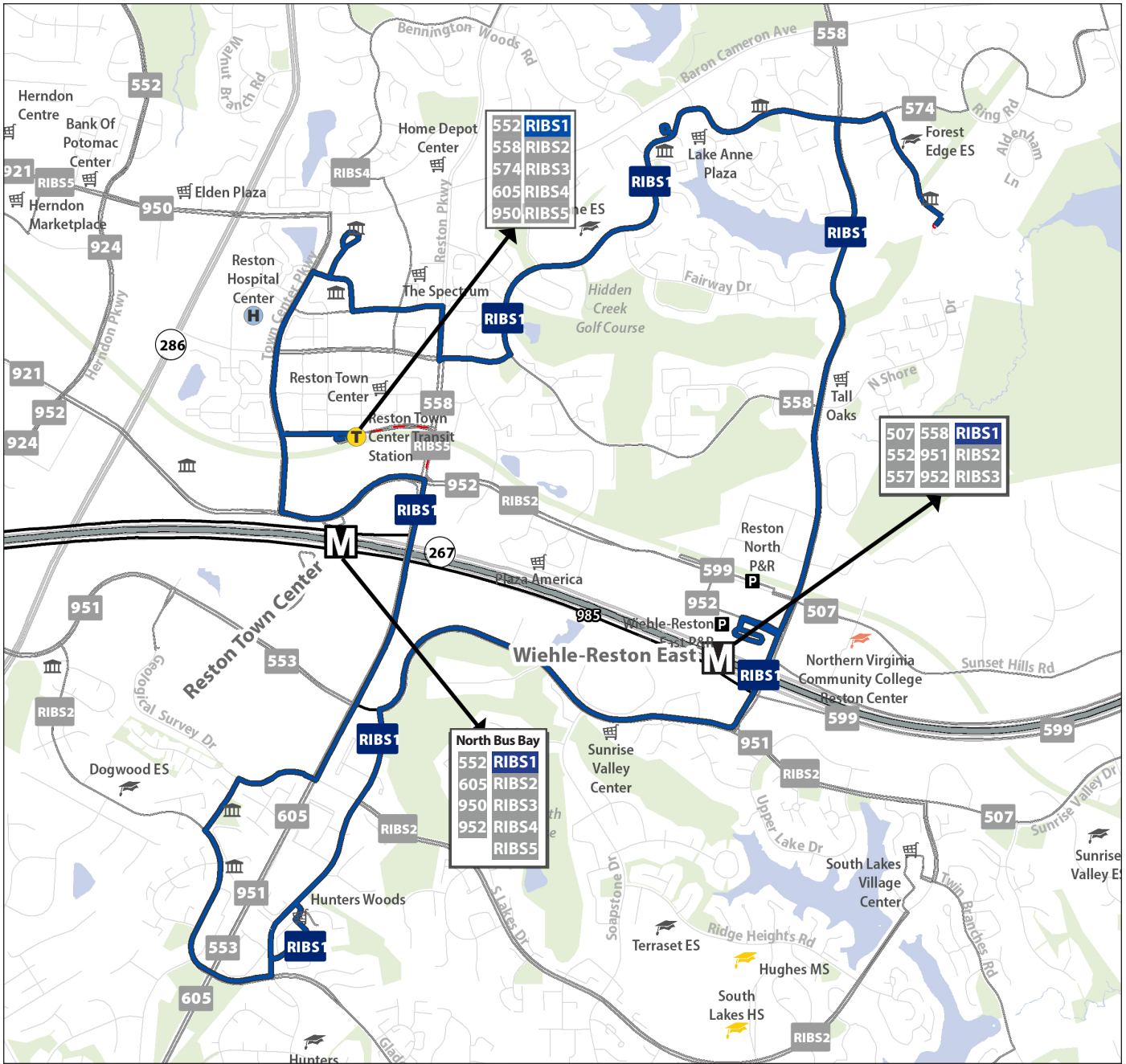
### FACILITIES SERVED WITHIN A QUARTER MILE

 <b>1</b> HIGH/MIDDLE SCHOOLS	 <b>0</b> TRANSIT CENTERS	 <b>0</b> COLLEGES	 <b>1</b> PARK & RIDE LOTS
 <b>2</b> METRORAIL STATIONS	 <b>4</b> ACTIVITY CENTERS	 <b>0</b> HOSPITALS	 <b>0</b> COMMUNITY / HUMAN SERVICES CENTERS

- Route 983 provides a continued bus link to both Udvar-Hazy and Dulles Airport, as well as commercial and residential areas along Sunrise Valley Dr, Park Center Dr, and Air and Space Museum Parkway.
- Route 983 connects these locations to Innovation Center Metrorail station and other bus routes at that location.

# RIBS 1

## Lake Anne – Hunters Woods



### Preferred Plan

**RIBS 1**

### Existing Transit Service

- - - Segment Served by Other Route(s)
- - - Eliminated Segment
- Loudoun County Transit Routes

  Silver Line

### Transit Facilities

- M Metrorail Station
- T Transit Center
- P Park & Ride

### Points of Interest









- H Hospital
- ⚓ Government/Community/Human Services Center
- 🎓 Middle School/High School
- 🎓 College/University



<b>OVERVIEW</b>	<b>CLASS</b>	RIBS
	<b>DIRECTIONS</b>	Loop
	<b>VIA</b>	Lake Anne, Cedar Ridge, Wiehle-Reston East Metro (North), Sunrise Valley Dr, Hunters Woods, Reston Town Center Metro (North)
	<b>TRANSFERS AVAILABLE</b>	<b>Connector</b> 507, 552, 553, 557, 558, 574, 605, 950, 951, 952, RIBS 2, RIBS 3, RIBS 4, RIBS 5; <b>Metrorail</b> Silver Line
	<b>IMPROVEMENT(S)</b>	Increased frequency

<b>LEVEL OF SERVICE</b>	<b>ROUTE RIBS 1</b>	<b>SERVICE HOURS</b>	<b>WEEKDAY</b>		<b>SATURDAY</b>	<b>SUNDAY</b>
			<b>FREQUENCY</b>	<b>PEAK</b>	25 mins	20 mins
	<b>OFF-PEAK</b>	25 mins				

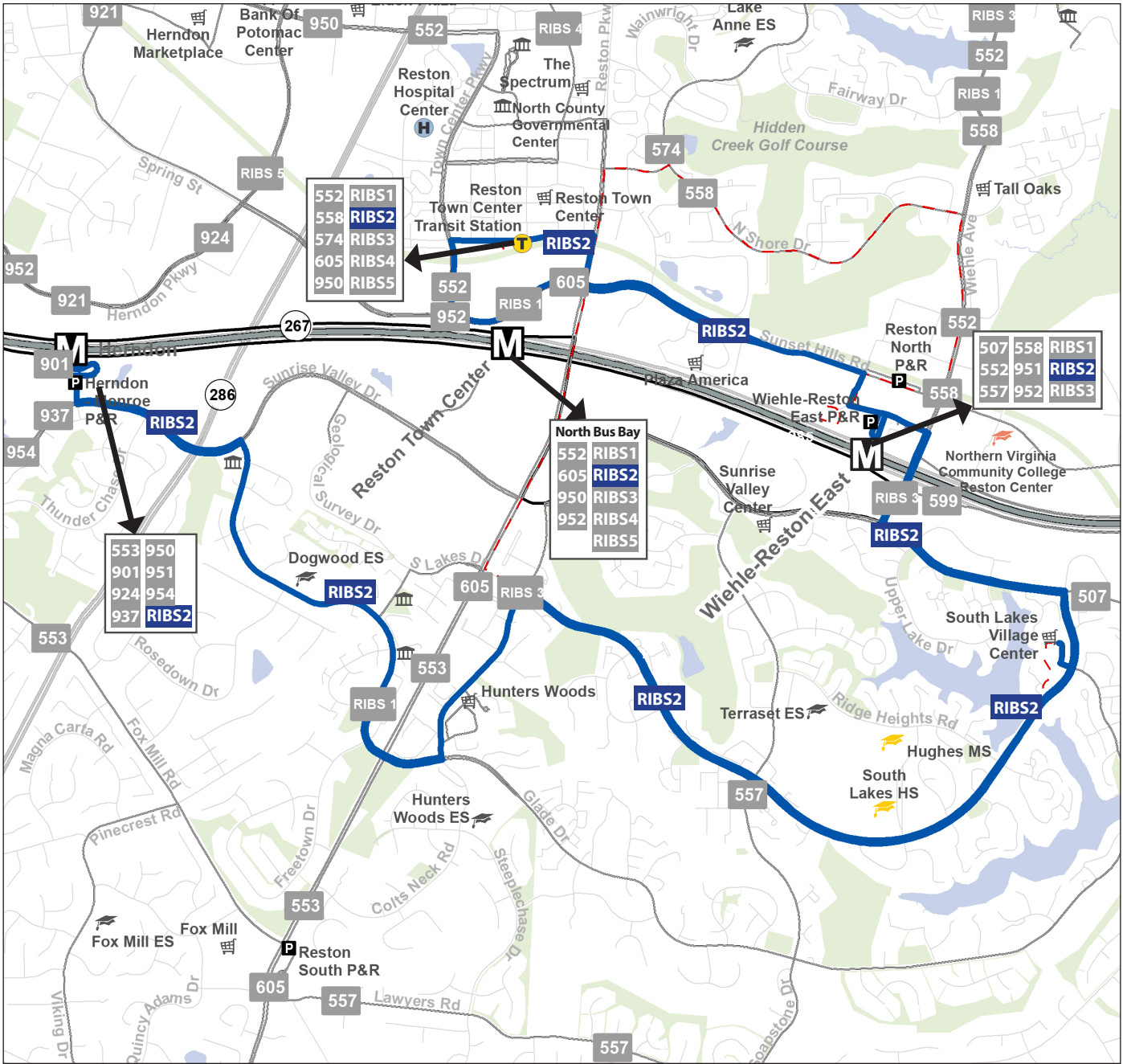
### FACILITIES SERVED WITHIN A QUARTER MILE

 <b>0</b> HIGH/MIDDLE SCHOOLS	 <b>1</b> TRANSIT CENTERS	 <b>0</b> COLLEGES	 <b>2</b> PARK & RIDE LOTS
 <b>2</b> METRORAIL STATIONS	 <b>2</b> ACTIVITY CENTERS	 <b>1</b> HOSPITALS	 <b>7</b> COMMUNITY / HUMAN SERVICES CENTERS

- RIBS 1 is re-routed to operate via Reston Town Center Metro station; frequency will be improved on Saturday.

# RIBS 2

## Reston – South Lakes Drive – Herndon Metro



### Preferred Plan

**RIBS 2**

### Existing Transit Service

- - - Segment Served by Other Route(s)
- - - Eliminated Segment
- Loudoun County Transit Routes

— Silver Line

### Transit Facilities

- M** Metrorail Station
- T** Transit Center
- P** Park & Ride

### Points of Interest









- H** Hospital
- G** Government/Community/Human Services Center
- S** Middle School/High School
- C** College/University



<b>OVERVIEW</b>	<b>CLASS</b>	RIBS
	<b>DIRECTIONS</b>	Westbound/Eastbound
	<b>VIA</b>	Wiehle-Reston East Metro (North), South Lakes Village Center, South Lakes HS, Hunters Woods
	<b>TRANSFERS AVAILABLE</b>	<b>Connector</b> 507, 552, 553, 557, 558, 574, 605, 901, 921, 924, 937, 950, 951, 952, 954, RIBS 1, RIBS 3, RIBS 4, RIBS 5; <b>Metrorail</b> Silver Line
	<b>IMPROVEMENT(S)</b>	Increased frequency, provides new connections

<b>LEVEL OF SERVICE</b>	<b>ROUTE RIBS 2</b>	<b>SERVICE HOURS</b>	<b>WEEKDAY</b>		<b>SATURDAY</b>	<b>SUNDAY</b>
			<b>FREQUENCY</b>	<b>PEAK</b>	20 mins	30 mins
	<b>OFF-PEAK</b>	30 mins				

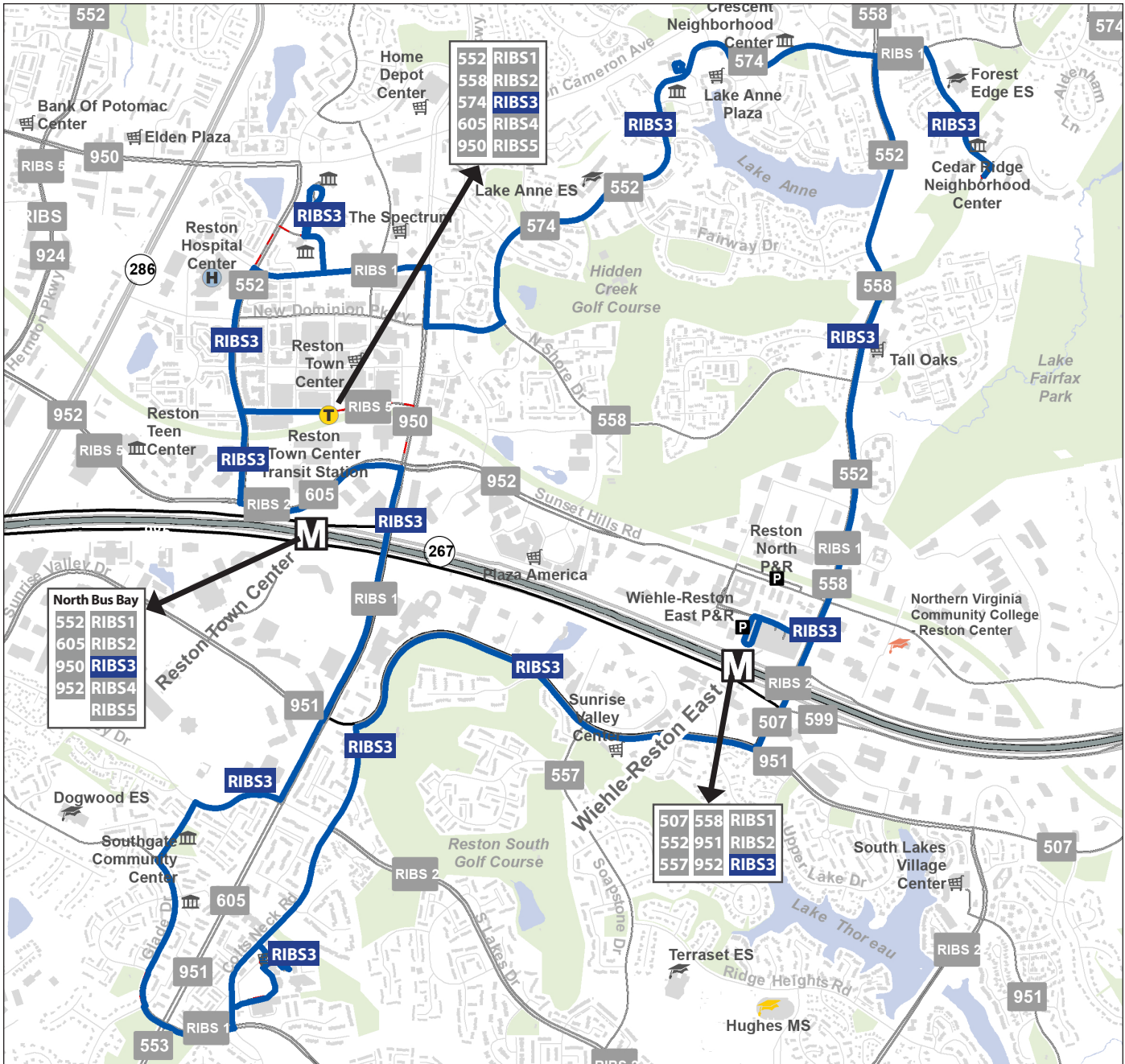
### FACILITIES SERVED WITHIN A QUARTER MILE

 <b>2</b> HIGH/MIDDLE SCHOOLS	 <b>1</b> TRANSIT CENTERS	 <b>0</b> COLLEGES	 <b>3</b> PARK & RIDE LOTS
 <b>3</b> METRORAIL STATIONS	 <b>3</b> ACTIVITY CENTERS	 <b>0</b> HOSPITALS	 <b>3</b> COMMUNITY / HUMAN SERVICES CENTERS

- RIBS 2 provides a consistent all-day route at identical frequencies to the current 551 (which is an improvement over the current RIBS2).
- RIBS 2 services residential, shopping, and other employment areas enroute.

# RIBS 3

## Lake Anne – Hunters Woods



### Preferred Plan

**RIBS 3**

### Existing Transit Service

- - - Segment Served by Other Route(s)
- . . . Eliminated Segment
- Loudoun County Transit Routes

M Silver Line

### Transit Facilities

- M Metrorail Station
- T Transit Center
- P Park & Ride

### Points of Interest









- H Hospital
- G Government/Community/Human Services Center
- 🎓 Middle School/High School
- 🎓 College/University



<b>OVERVIEW</b>	<b>CLASS</b>	RIBS
	<b>DIRECTIONS</b>	Loop
	<b>VIA</b>	Reston Town Center Metro (North), Hunters Woods, Sunrise Valley Dr, Wiehle-Reston East Metro (North), Cedar Ridge, Lake Anne
	<b>TRANSFERS AVAILABLE</b>	<b>Connector</b> 507, 552, 553, 557, 558, 574, 605, 950, 951, 952, RIBS 1, RIBS 2, RIBS 4, RIBS 5; <b>Metrorail</b> Silver Line
	<b>IMPROVEMENT(S)</b>	Increased frequency

<b>LEVEL OF SERVICE</b>	<b>ROUTE RIBS 3</b>	<b>SERVICE HOURS</b>	<b>WEEKDAY</b>		<b>SATURDAY</b>	<b>SUNDAY</b>
			<b>FREQUENCY</b>	<b>PEAK</b>	25 mins	20 mins
<b>OFF-PEAK</b>	25 mins					

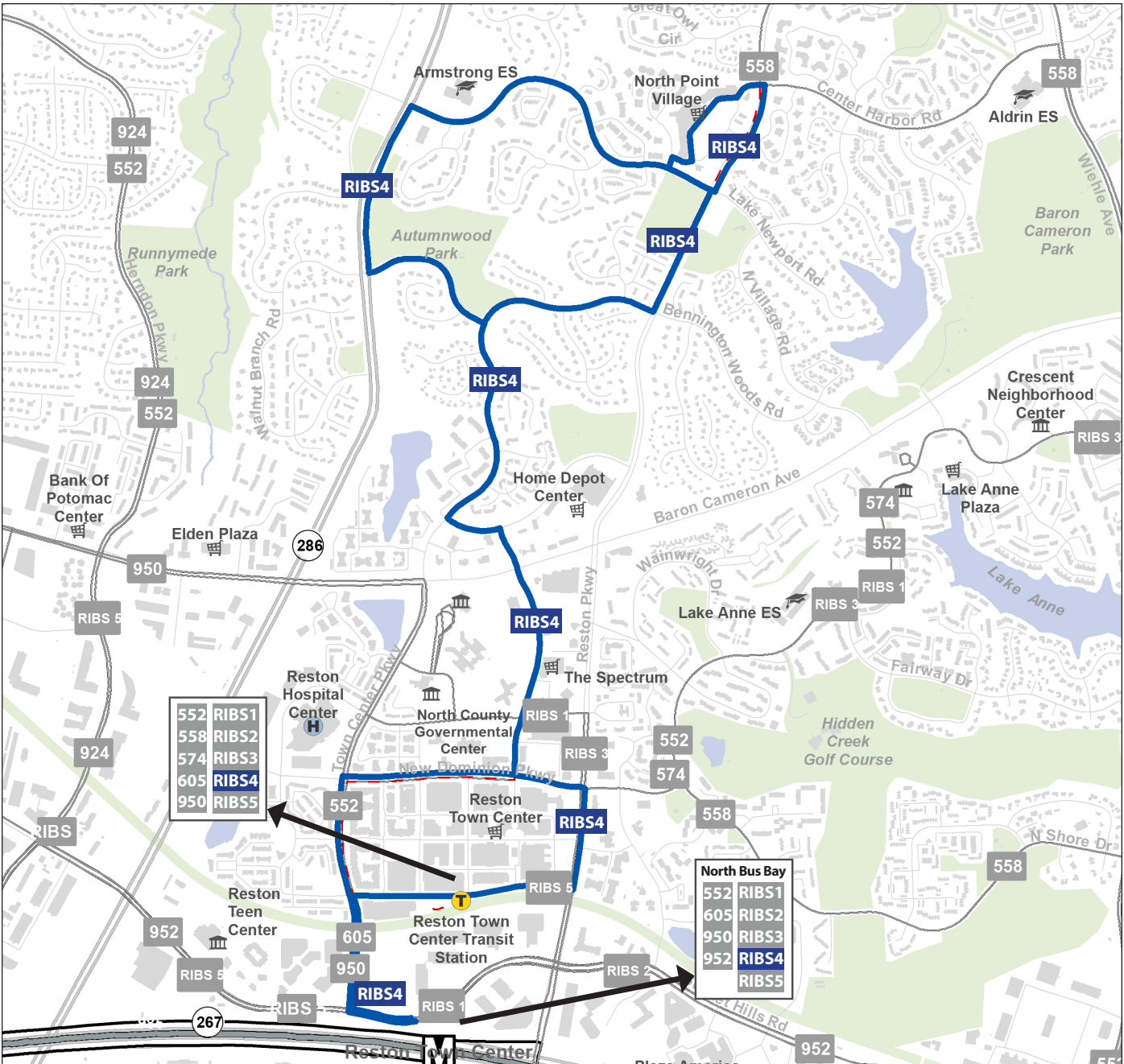
### FACILITIES SERVED WITHIN A QUARTER MILE

 <b>0</b> HIGH/MIDDLE SCHOOLS	 <b>1</b> TRANSIT CENTERS	 <b>0</b> COLLEGES	 <b>2</b> PARK & RIDE LOTS
 <b>2</b> METRORAIL STATIONS	 <b>2</b> ACTIVITY CENTERS	 <b>1</b> HOSPITALS	 <b>7</b> COMMUNITY / HUMAN SERVICES CENTERS

- RIBS 3 is rerouted to operate via Reston Town Center Metrorail station and the frequency is improved on Saturday.

# RIBS 4

## Reston Town Center – North Point



<b>Preferred Plan</b>	<b>Existing Transit Service</b>	— Silver Line	<b>Transit Facilities</b>	<b>Points of Interest</b>
— RIBS 4	- - - Segment Served by Other Route(s)	— Metrorail Station	H Hospital	G Government/Community/Human Services Center
	... Eliminated Segment	T Transit Center	P Park & Ride	M Middle School/High School
	— Loudoun County Transit Routes			U College/University









0 0.5 1 Miles



<b>OVERVIEW</b>	<b>CLASS</b>	RIBS
	<b>DIRECTIONS</b>	Northbound/Southbound
	<b>VIA</b>	Reston Town Center Transit Station, Bennington Woods Rd, Lake Newport Rd
	<b>TRANSFERS AVAILABLE</b>	<b>Connector</b> 552, 553, 558, 574, 605, 950, 951, 952, RIBS 1, RIBS 2, RIBS 3, RIBS 5; <b>Metrorail</b> Silver Line
	<b>IMPROVEMENT(S)</b>	Increased frequency, provides new connections

<b>LEVEL OF SERVICE</b>	<b>ROUTE RIBS 4</b>	<b>SERVICE HOURS</b>	<b>WEEKDAY</b>		<b>SATURDAY</b>	<b>SUNDAY</b>
			<b>FREQUENCY</b>	<b>PEAK</b>	20 mins	40 mins
	<b>OFF-PEAK</b>	40 mins				

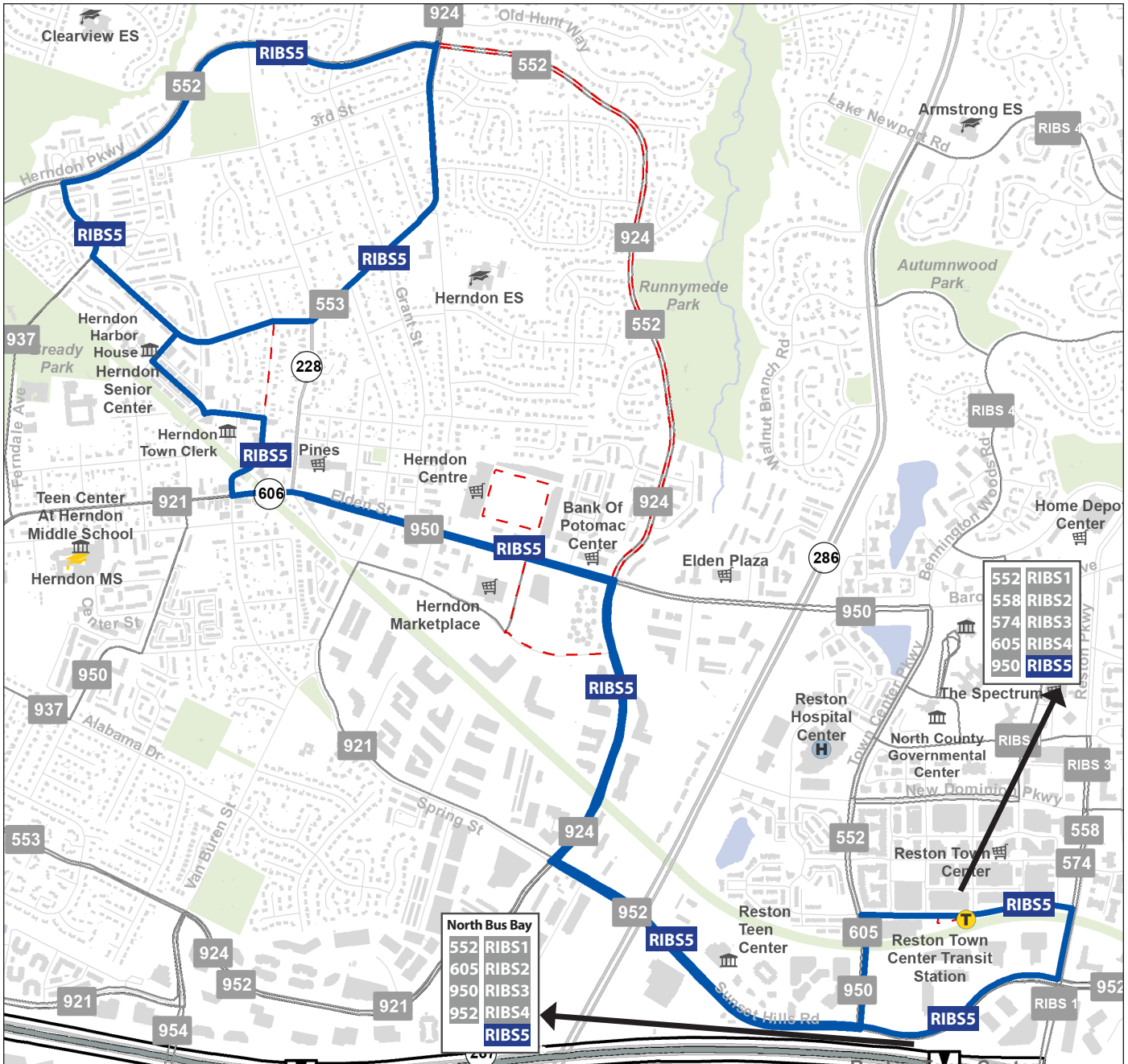
### FACILITIES SERVED WITHIN A QUARTER MILE

 <b>0</b> HIGH/MIDDLE SCHOOLS	 <b>1</b> TRANSIT CENTERS	 <b>0</b> COLLEGES	 <b>0</b> PARK & RIDE LOTS
 <b>1</b> METRORAIL STATIONS	 <b>2</b> ACTIVITY CENTERS	 <b>1</b> HOSPITALS	 <b>1</b> COMMUNITY / HUMAN SERVICES CENTERS

- RIBS 4 will operate every 20 minutes during rush hour to replace Route 556, which has been eliminated.
- RIBS 4 is extended to Reston Town Center Metrorail station for connections to Metrorail.

# RIBS 5

## Herndon – Reston Town Center



### Preferred Plan

— RIBS 5

### Existing Transit Service

- - - Segment Served by Other Route(s)
- . . . Eliminated Segment
- Loudoun County Transit Routes

— Silver Line

### Transit Facilities

- Metrorail Station
- Transit Center
- Park & Ride

### Points of Interest









- Hospital
- Government/Community/Human Services Center
- Middle School/High School
- College/University



<b>OVERVIEW</b>	<b>CLASS</b>	RIBS
	<b>DIRECTIONS</b>	Westbound/Eastbound
	<b>VIA</b>	Reston Town Center Metro (North), Elden St, Herndon Harbor House, Herndon Senior Center
	<b>TRANSFERS AVAILABLE</b>	<b>Connector</b> 552, 553, 558, 574, 605, 921, 924, 937, 950, 951, 952, RIBS 1, RIBS 2, RIBS 3, RIBS 4; <b>Metrorail</b> Silver Line
	<b>IMPROVEMENT(S)</b>	Provides new connections

<b>LEVEL OF SERVICE</b>	<b>ROUTE RIBS 5</b>	<b>SERVICE HOURS</b>	<b>WEEKDAY</b>		<b>SATURDAY</b>	<b>SUNDAY</b>
			<b>FREQUENCY</b>	<b>PEAK</b>	45 mins	45 mins
<b>OFF-PEAK</b>	45 mins					

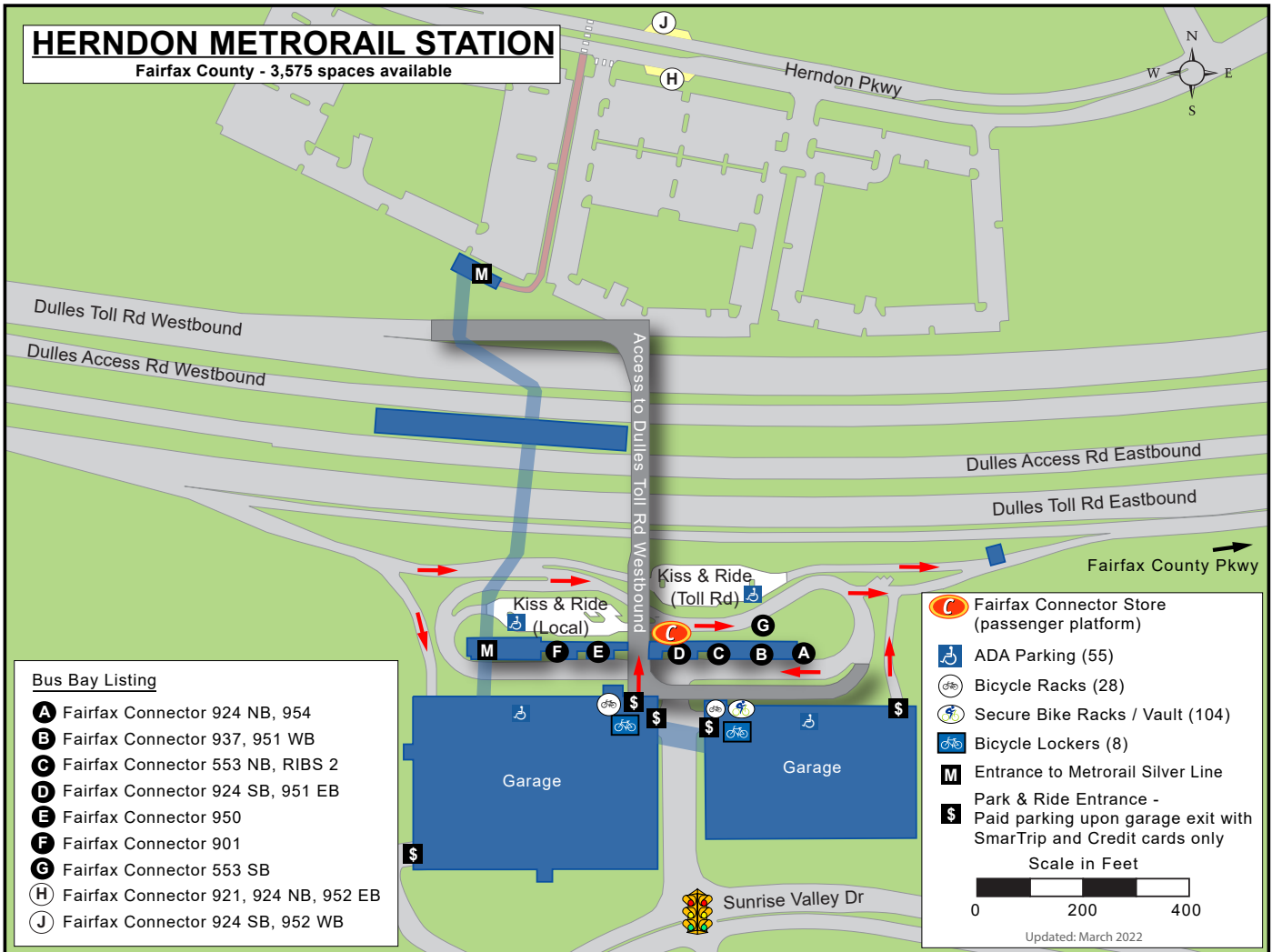
### FACILITIES SERVED WITHIN A QUARTER MILE

 <b>0</b> HIGH/MIDDLE SCHOOLS	 <b>1</b> TRANSIT CENTERS	 <b>0</b> COLLEGES	 <b>0</b> PARK & RIDE LOTS
 <b>1</b> METRORAIL STATIONS	 <b>3</b> ACTIVITY CENTERS	 <b>0</b> HOSPITALS	 <b>3</b> COMMUNITY / HUMAN SERVICES CENTERS

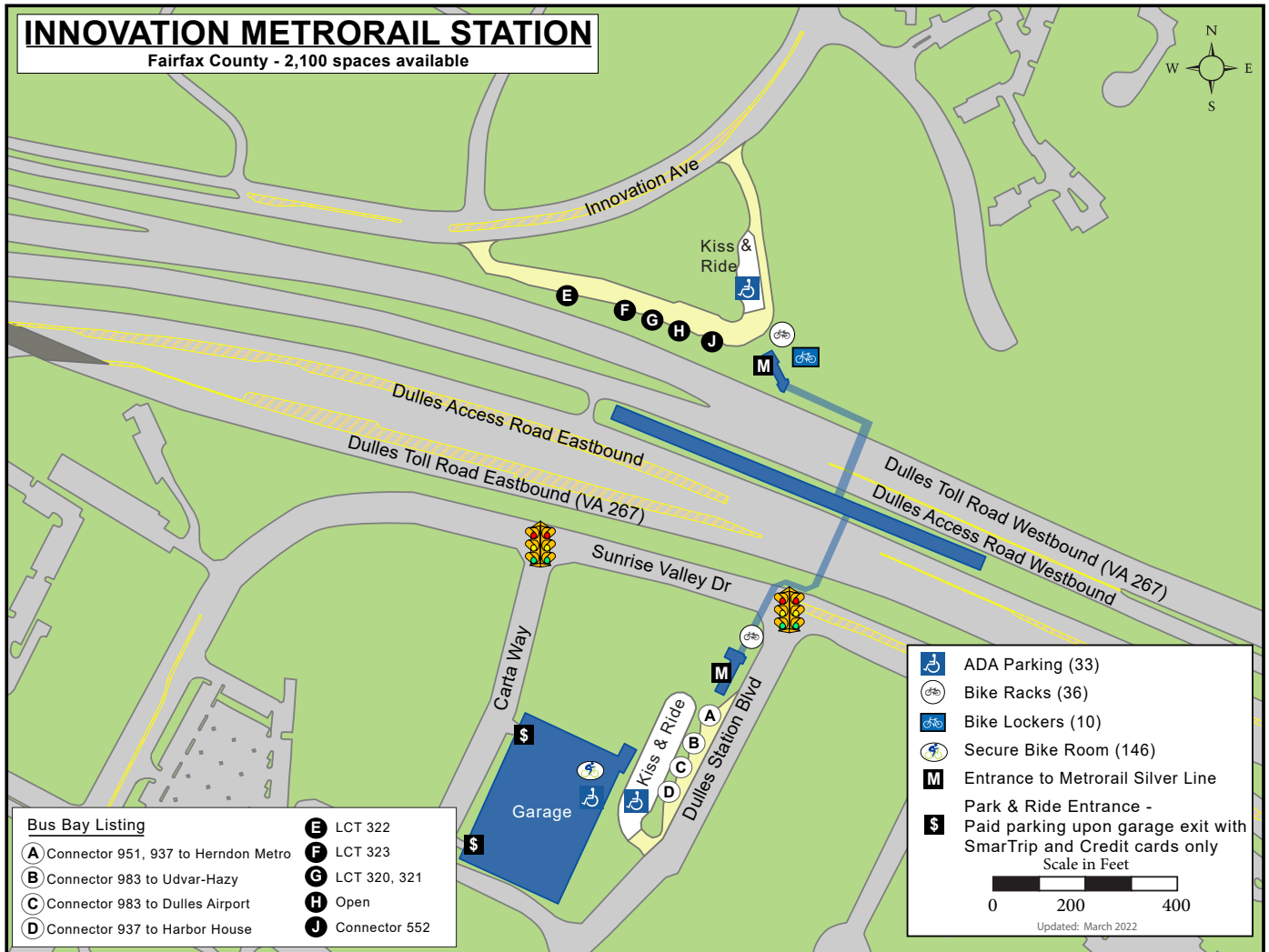
- RIBS 5 will operate directly between Herndon Harbor House and the shopping centers on Elden Street, in response to passenger requests.
- North and west of Herndon Harbor House the route will operate, in a loop incorporating part of Herndon Parkway and Park Avenue, serving areas that currently are only served at rush hour.

# BUS BAYS

## Herndon Metrorail Station

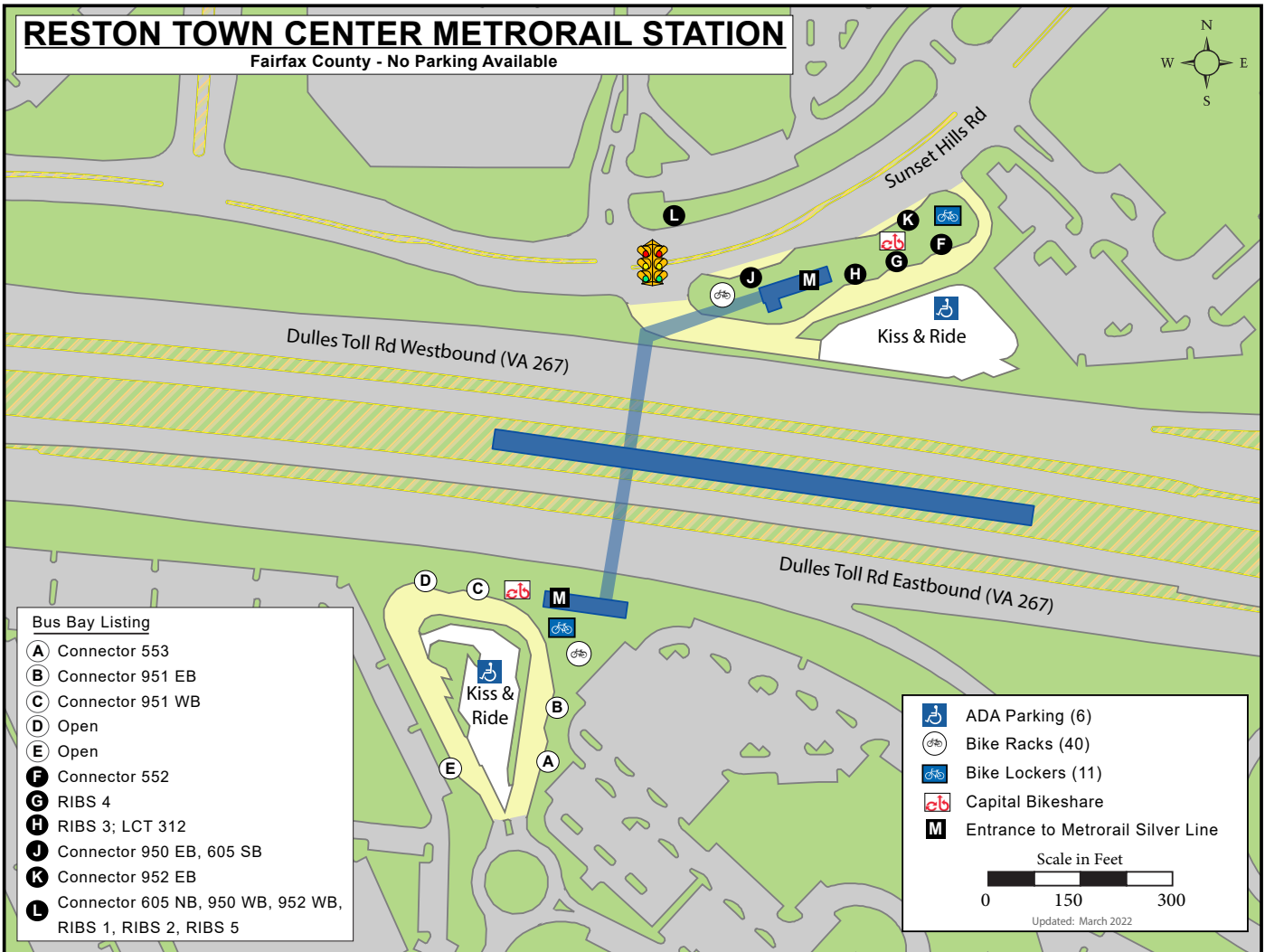


## Innovation Metrorail Station

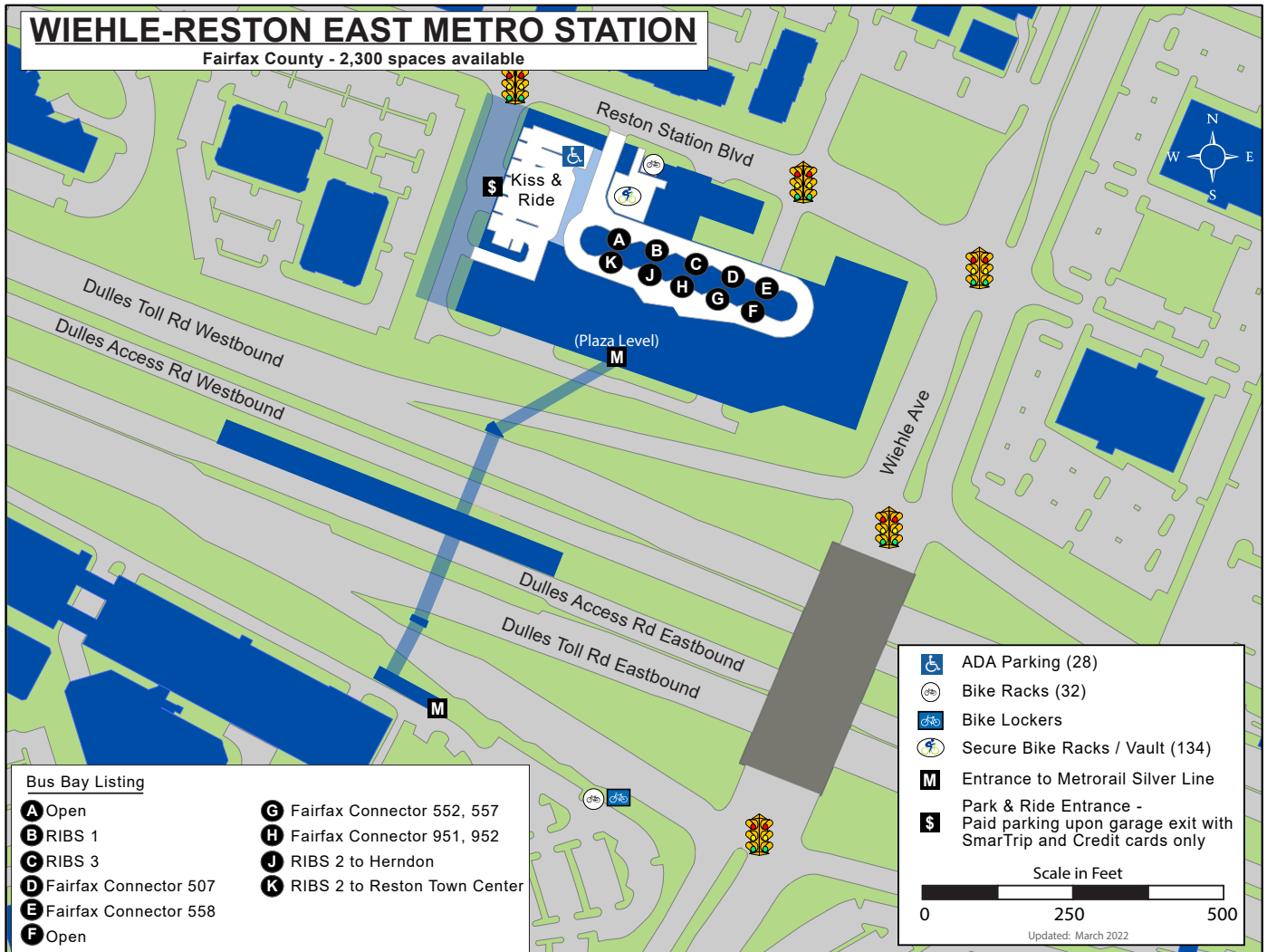


# BUS BAYS

## Reston Town Center Metrorail Station

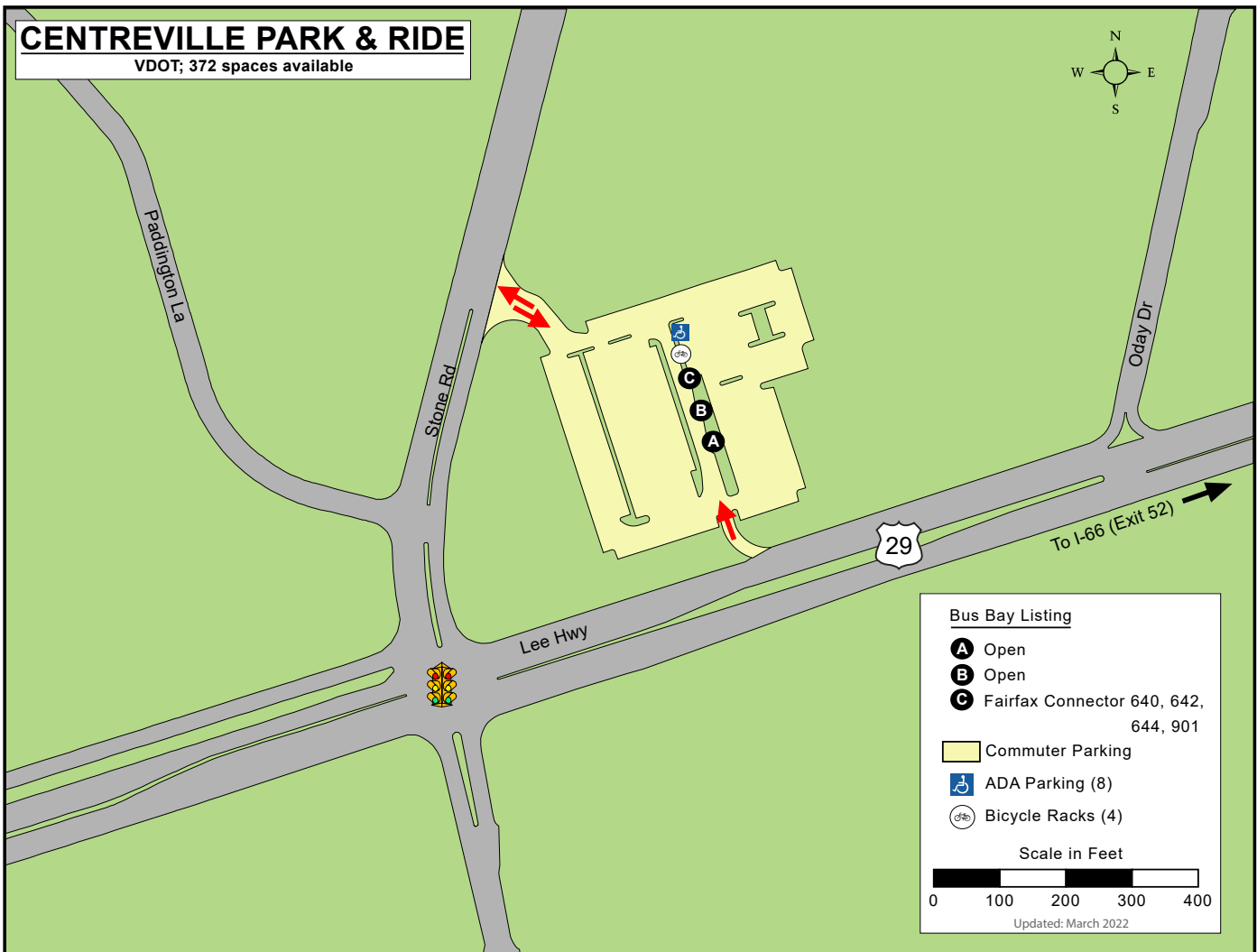


## Wiehle-Reston East Metrorail Station



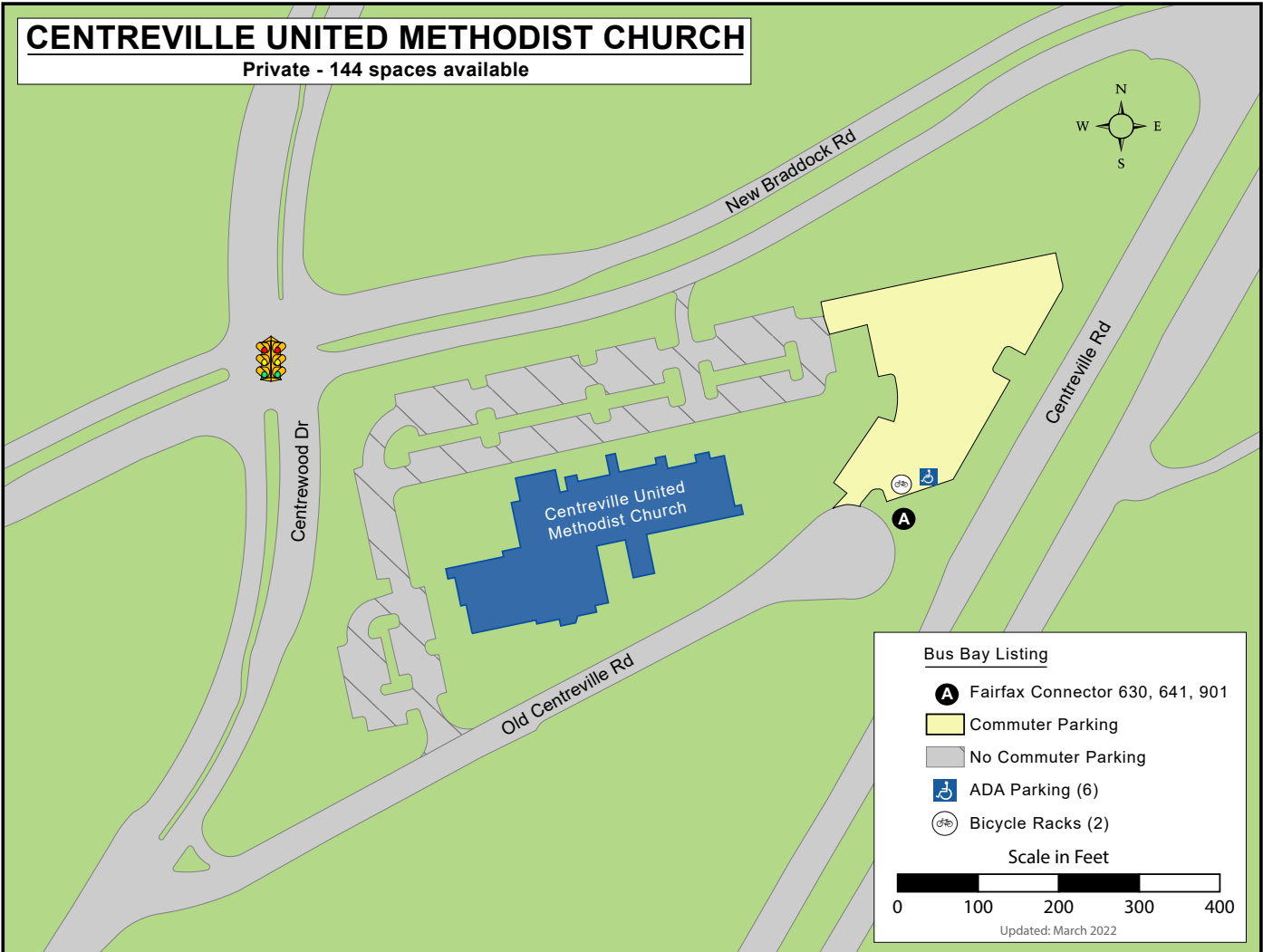
# PARK & RIDE

## Centreville Park & Ride



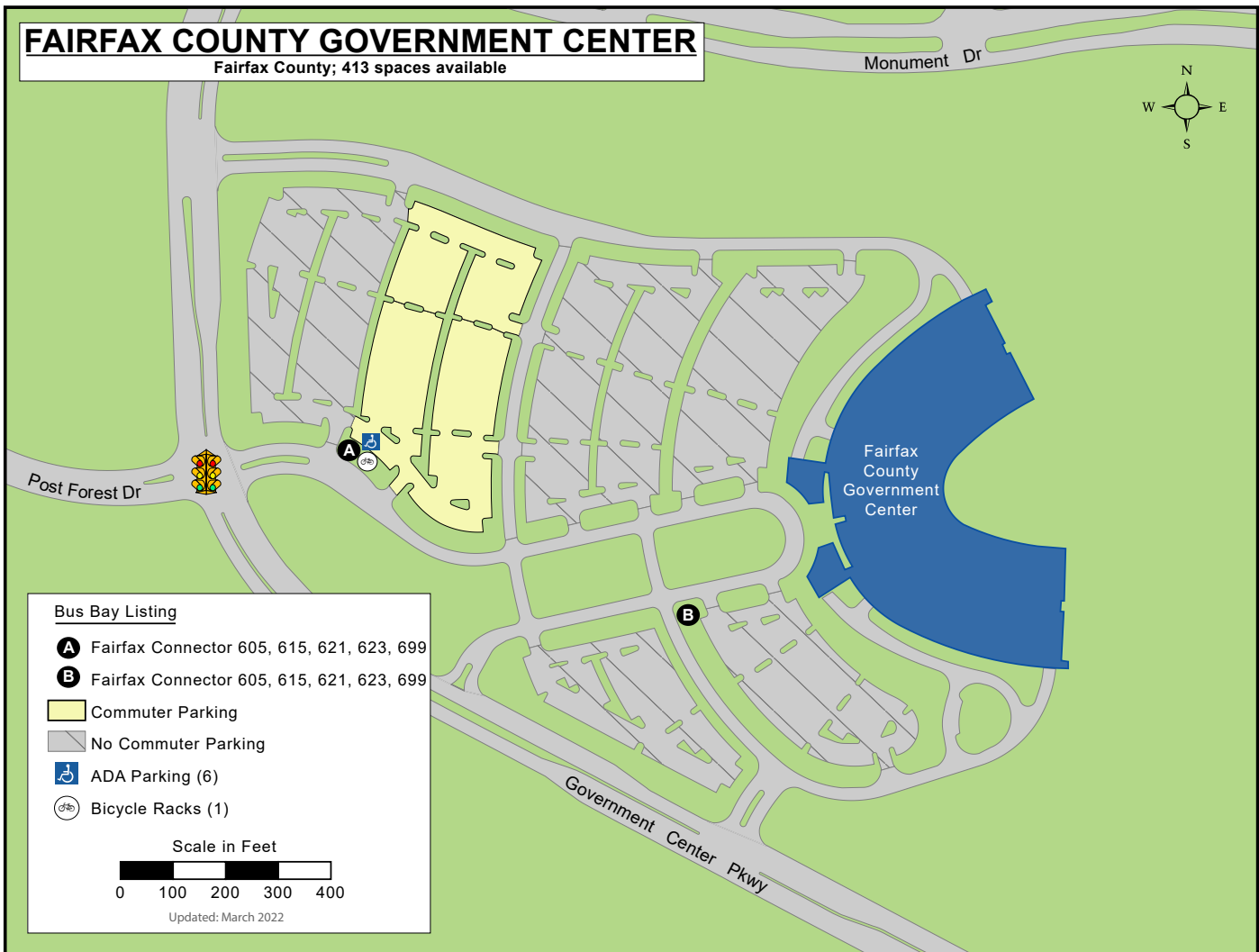


## Centreville United Methodist Church



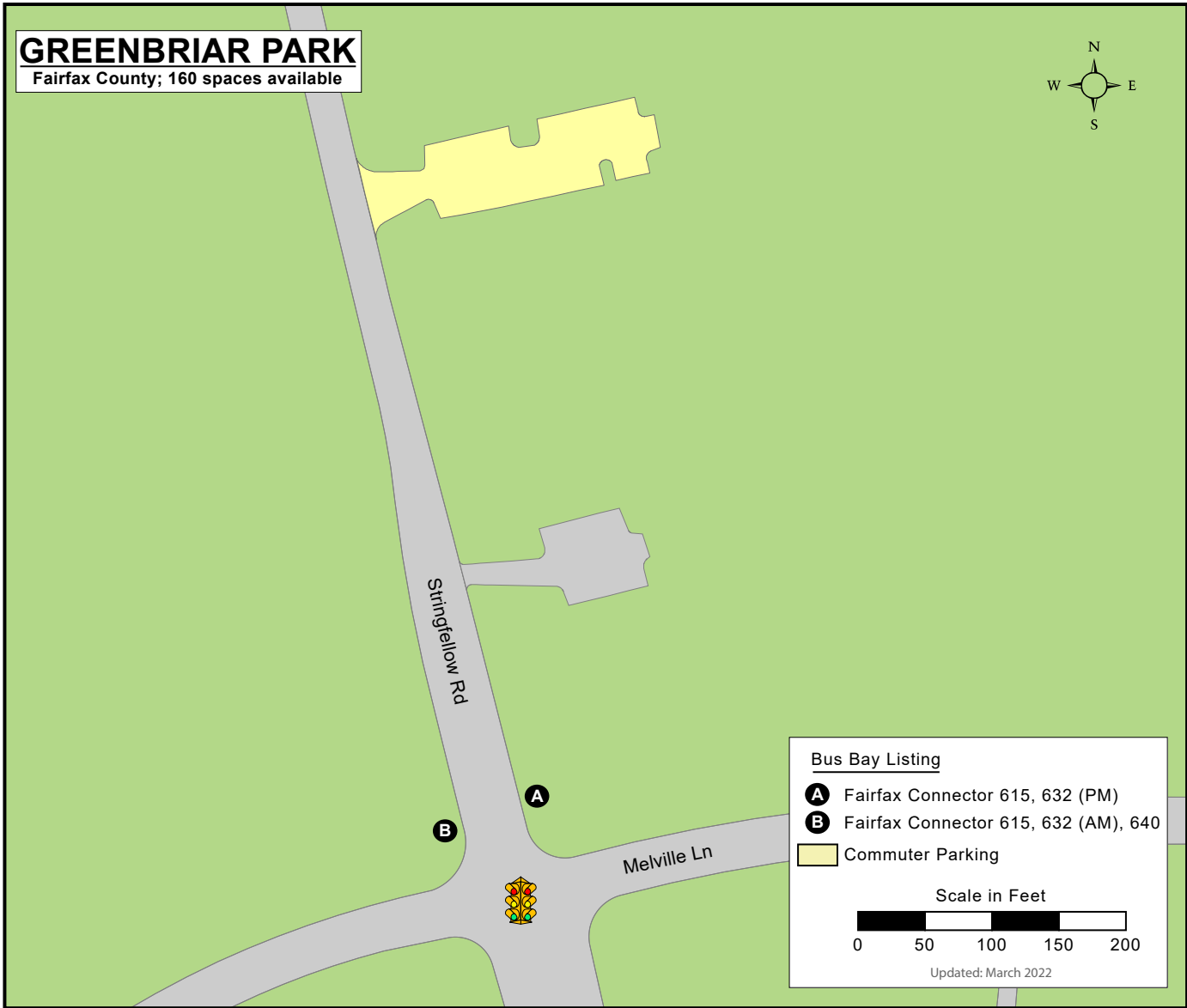
# PARK & RIDE

## Fairfax County Government Center



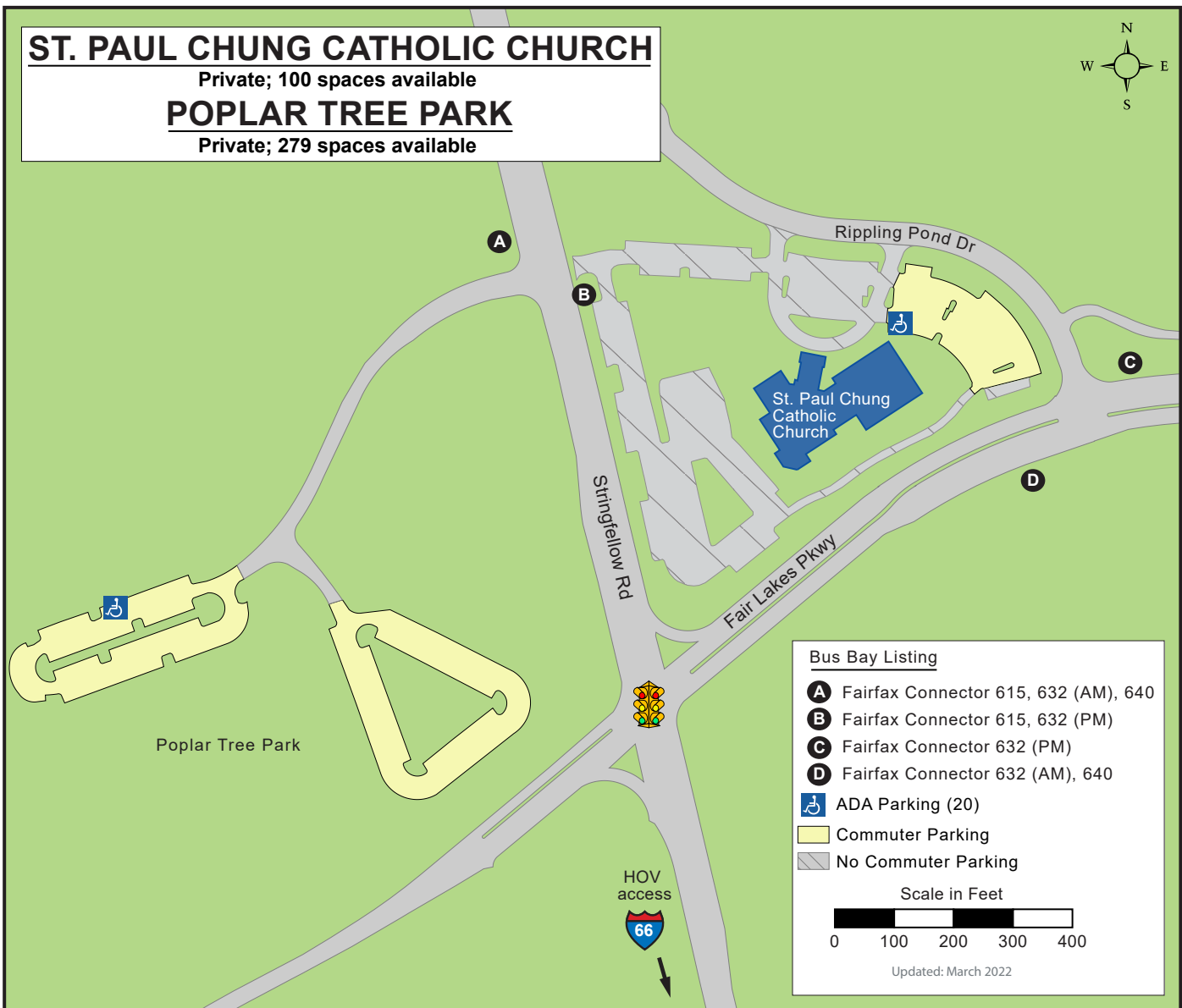
# PARK & RIDE

## Greenbriar Park



# PARK & RIDE

## Poplar Tree Park



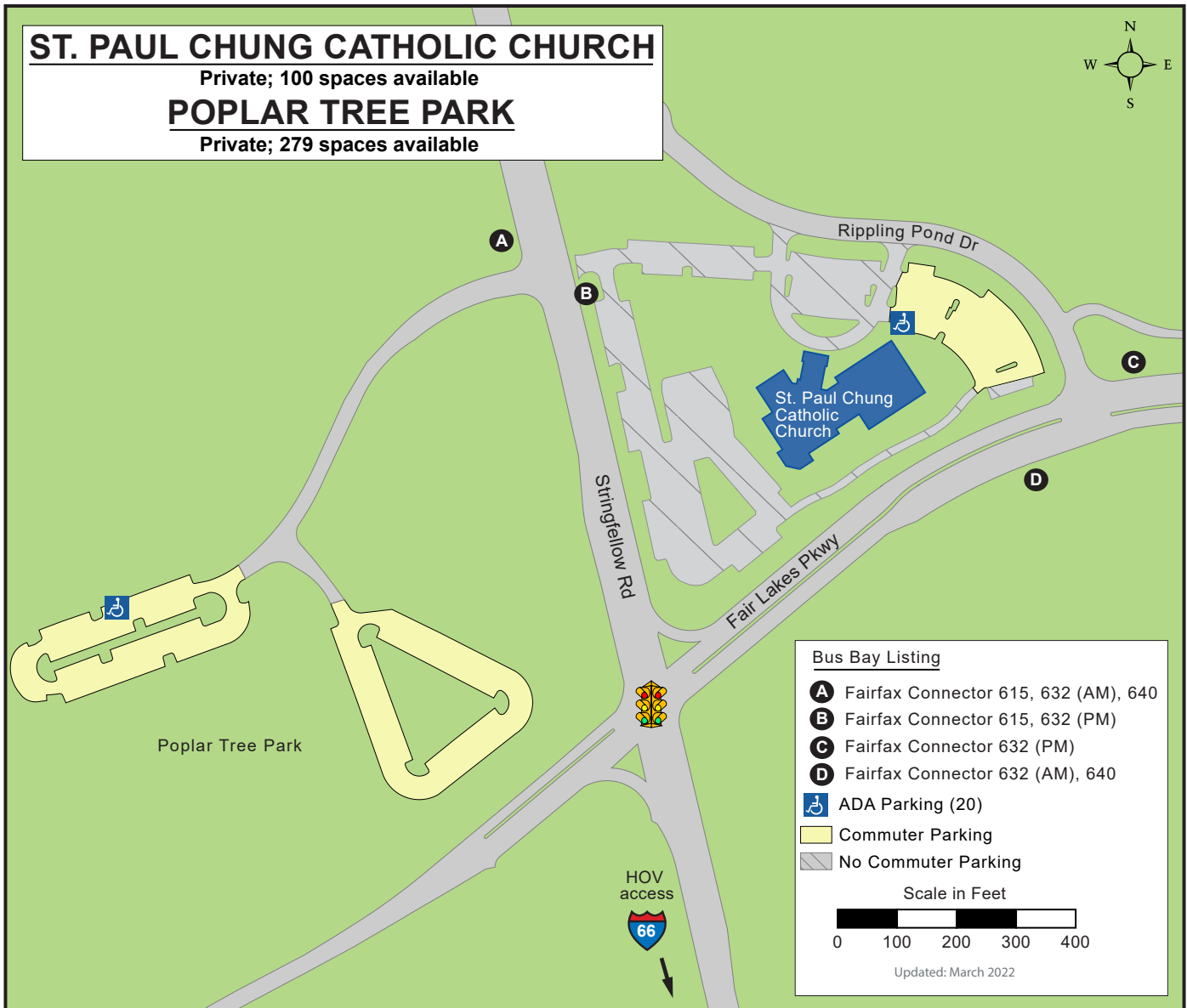
# PARK & RIDE

## Reston South



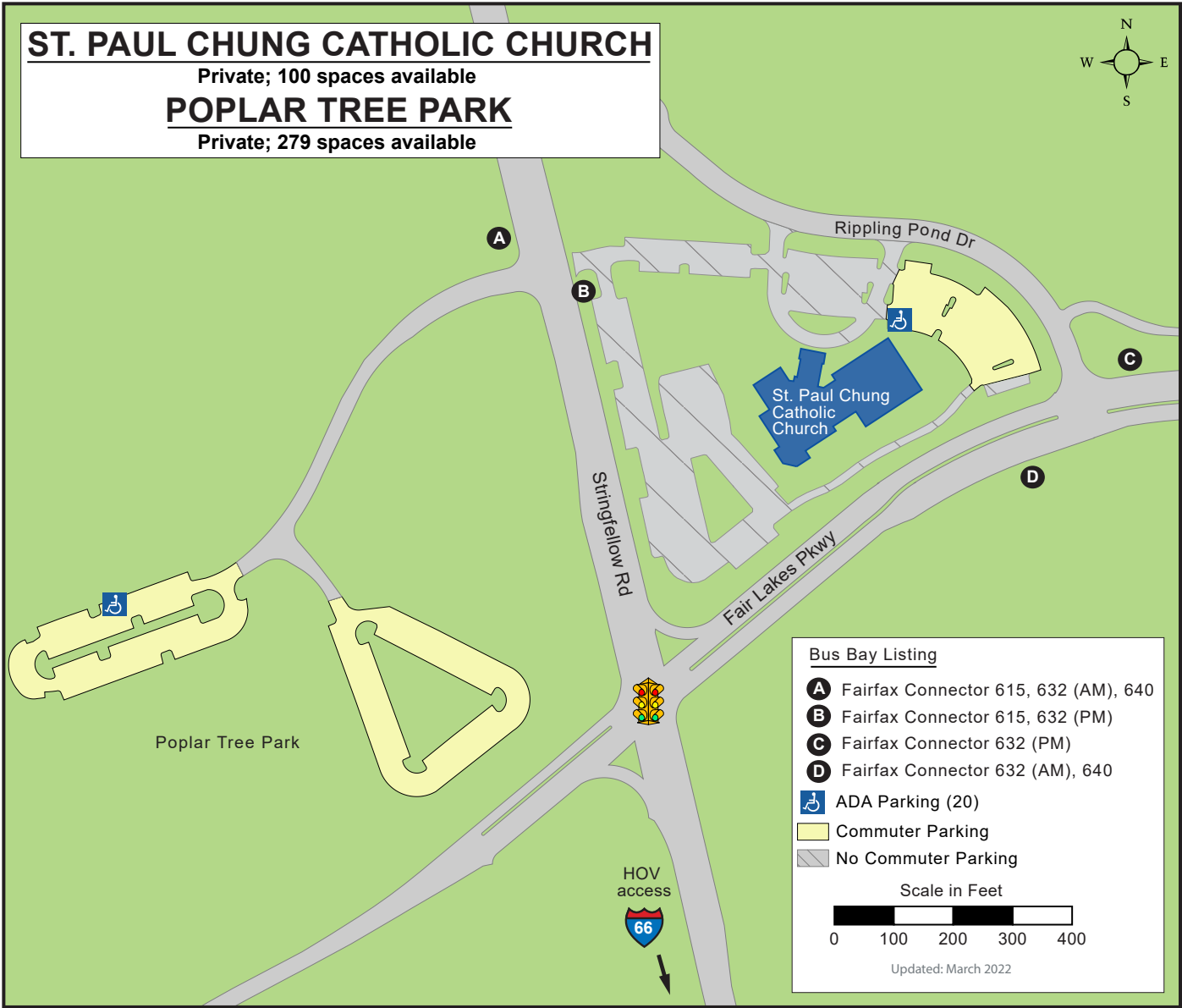
# PARK & RIDE

## Reston Transit Station



# PARK & RIDE

## St. Paul Chung Catholic Church



# PARK & RIDE

## Sully Station





This page left intentionally blank

## Contact Fairfax Connector

For general inquiries; to offer a suggestion; to file a compliment or complaint; or report a lost item, please contact Fairfax Connector.



[fairfaxconnector.com](http://fairfaxconnector.com)



[fairfaxconnector@fairfaxcounty.gov](mailto:fairfaxconnector@fairfaxcounty.gov)



**Fairfax Connector Information Center**  
**703-339-7200 • TTY 703-339-1608**



*Monday – Friday: 5 a.m. – 10 p.m.*  
*Saturday – Sunday: 7 a.m. – 9 p.m.*  
*(Closed on most observed holidays)*



[fairfaxconnector](https://www.facebook.com/fairfaxconnector)



[@ffxconnector](https://twitter.com/ffxconnector)



*This is a Fairfax County, Va, publication, 2022.*

Information in this publication is accurate as of the time of publication.

Fairfax County Department of Transportation (FCDOT) ensures nondiscrimination in all programs and activities in accordance with Title VI of the Civil Rights Act of 1964 and the Americans with Disabilities Act (ADA). To request this information in an alternate format, contact FCDOT at 703-877-5600, TTY 711.